Benefits of a Fourth Ice Class in the Simulated Radar Reflectivities of Convective Systems Using a Bulk Microphysics Scheme

STEPHEN E. LANG

Mesoscale Atmospheric Processes Laboratory, NASA Goddard Space Flight Center, Greenbelt, and Science Systems and Applications, Inc., Lanham, Maryland

WEI-KUO TAO

Mesoscale Atmospheric Processes Laboratory, NASA Goddard Space Flight Center, Greenbelt, Maryland

JIUN-DAR CHERN

Mesoscale Atmospheric Processes Laboratory, NASA Goddard Space Flight Center, Greenbelt, and Earth System Science and Interdisciplinary Center, University of Maryland, College Park, College Park, Maryland

DI WU

Mesoscale Atmospheric Processes Laboratory, NASA Goddard Space Flight Center, Greenbelt, and Science Systems and Applications, Inc., Lanham, Maryland

XIAOWEN LI

Mesoscale Atmospheric Processes Laboratory, NASA Goddard Space Flight Center, Greenbelt, and Morgan State University, Baltimore, Maryland

(Manuscript received 21 October 2013, in final form 22 May 2014)

ABSTRACT

Current cloud microphysical schemes used in cloud and mesoscale models range from simple one-moment to multimoment, multiclass to explicit bin schemes. This study details the benefits of adding a fourth ice class (frozen drops/hail) to an already improved single-moment three-class ice (cloud ice, snow, graupel) bulk microphysics scheme developed for the Goddard Cumulus Ensemble model. Besides the addition and modification of several hail processes from a bulk three-class hail scheme, further modifications were made to the three-ice processes, including allowing greater ice supersaturation and mitigating spurious evaporation/sublimation in the saturation adjustment scheme, allowing graupel/hail to transition to snow via vapor growth and hail to transition to graupel via riming, wet graupel to become hail, and the inclusion of a rain evaporation correction and vapor diffusivity factor. The improved three-ice snow/graupel size-mapping schemes were adjusted to be more stable at higher mixing ratios and to increase the aggregation effect for snow. A snow density mapping was also added.

The new scheme was applied to an intense continental squall line and a moderate, loosely organized continental case using three different hail intercepts. Peak simulated reflectivities agree well with radar for both the intense and moderate cases and were superior to earlier three-ice versions when using a moderate and large intercept for hail, respectively. Simulated reflectivity distributions versus height were also improved versus radar in both cases compared to earlier three-ice versions. The bin-based rain evaporation correction affected the squall line more but overall the agreement among the reflectivity distributions was unchanged. The new scheme also improved the simulated surface rain-rate histograms.

1. Introduction

Atmospheric cloud modeling has benefited immensely from the continued improvement in computational power. Simulations using explicit spectral bin microphysics (SBM)

Corresponding author address: Stephen Lang, Mesoscale Atmospheric Processes Laboratory, NASA GSFC, Code 612, Greenbelt, MD 20771.
E-mail: stephen.e.lang@nasa.gov

DOI: 10.1175/JAS-D-13-0330.1

© 2014 American Meteorological Society

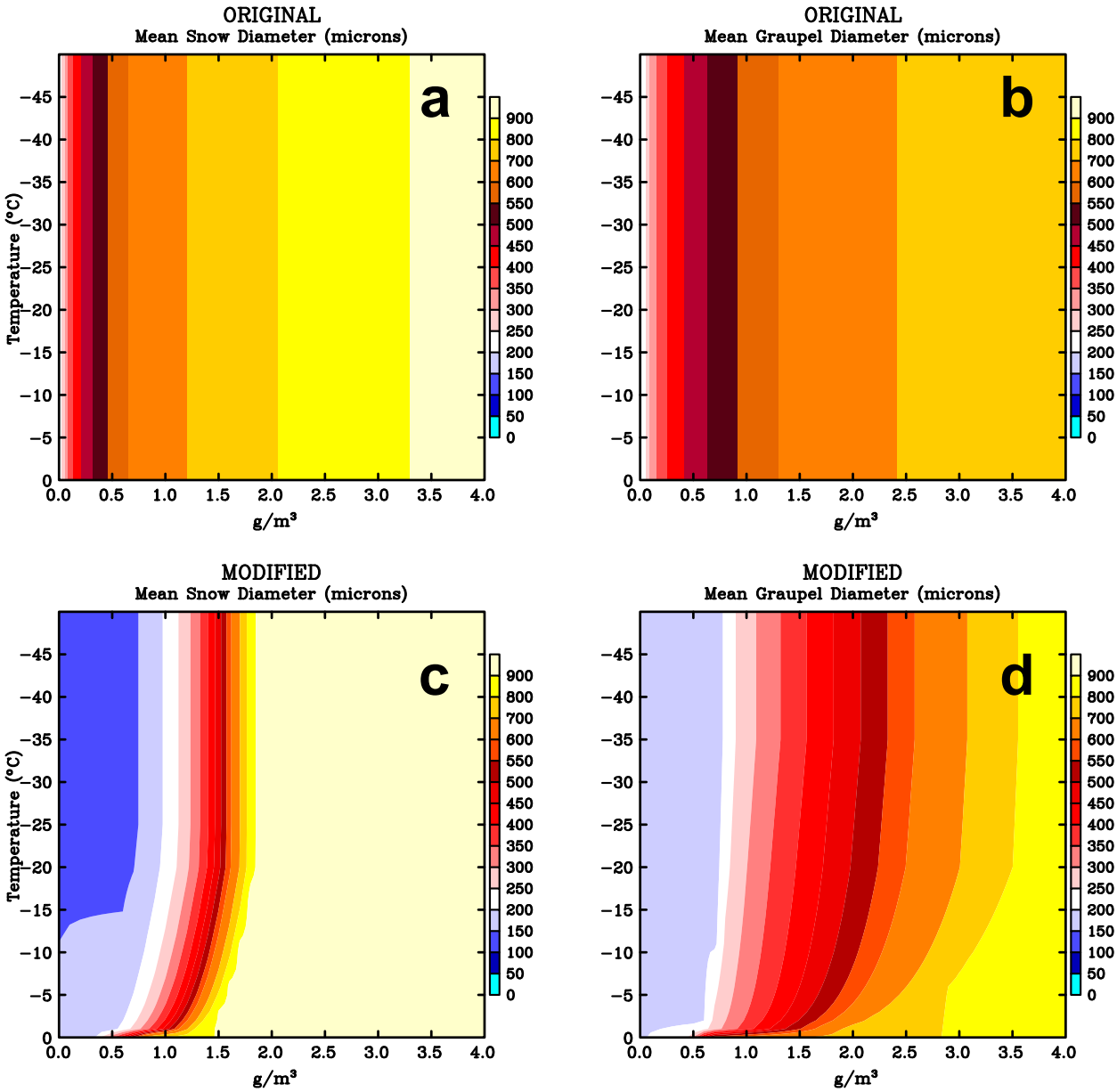

FIG. 1. Characteristic sizes (inverse of the slope parameter) of precipitation ice particle distributions (inverse exponential) as a function of precipitation ice content and temperature for (a) snow in the original Rutledge and Hobbs (1983, 1984)–based Goddard scheme, (b) graupel in the original Goddard scheme, (c) snow in the modified Goddard 3ICE scheme, (d) graupel in the modified Goddard 3ICE scheme, (e) snow in the new Goddard 4ICE scheme, (f) graupel in the new Goddard 4ICE scheme, and (g) snow density in the new Goddard 4ICE scheme. [Panels (a)–(d) are adapted from L2011.]

with large 3D domains in mesoscale models like the Weather Research and Forecasting (WRF) Model (Michalakes et al. 2004; Skamarock et al. 2008) can now be performed (Iguchi et al. 2012a,b). In addition to higher resolution (e.g., Khairoutdinov and Randall 2006) and the advent of multiscale modeling frameworks (MMFs; Randall et al. 2003; Tao et al. 2009), cloud-resolving simulations have also benefited in the form of ever more sophisticated microphysics. Simple bulk liquid (e.g., Kessler 1969) and ice schemes (e.g., Wisner et al. 1972) with only a few categories have grown into multiple ice categories (e.g., Straka and Mansell 2005), two moments (e.g., Ferrier 1994; Reisner et al. 1998; Morrison et al. 2009) and higher (Milbrandt and Yau 2005b), and highly detailed SBM (Ovtchinnikov and Kogan 2000; Khain et al. 1999, 2000, 2004). Detailed bin forms originated a while ago but are only now becoming practical, having previously been limited to either 1D (Young 1974;

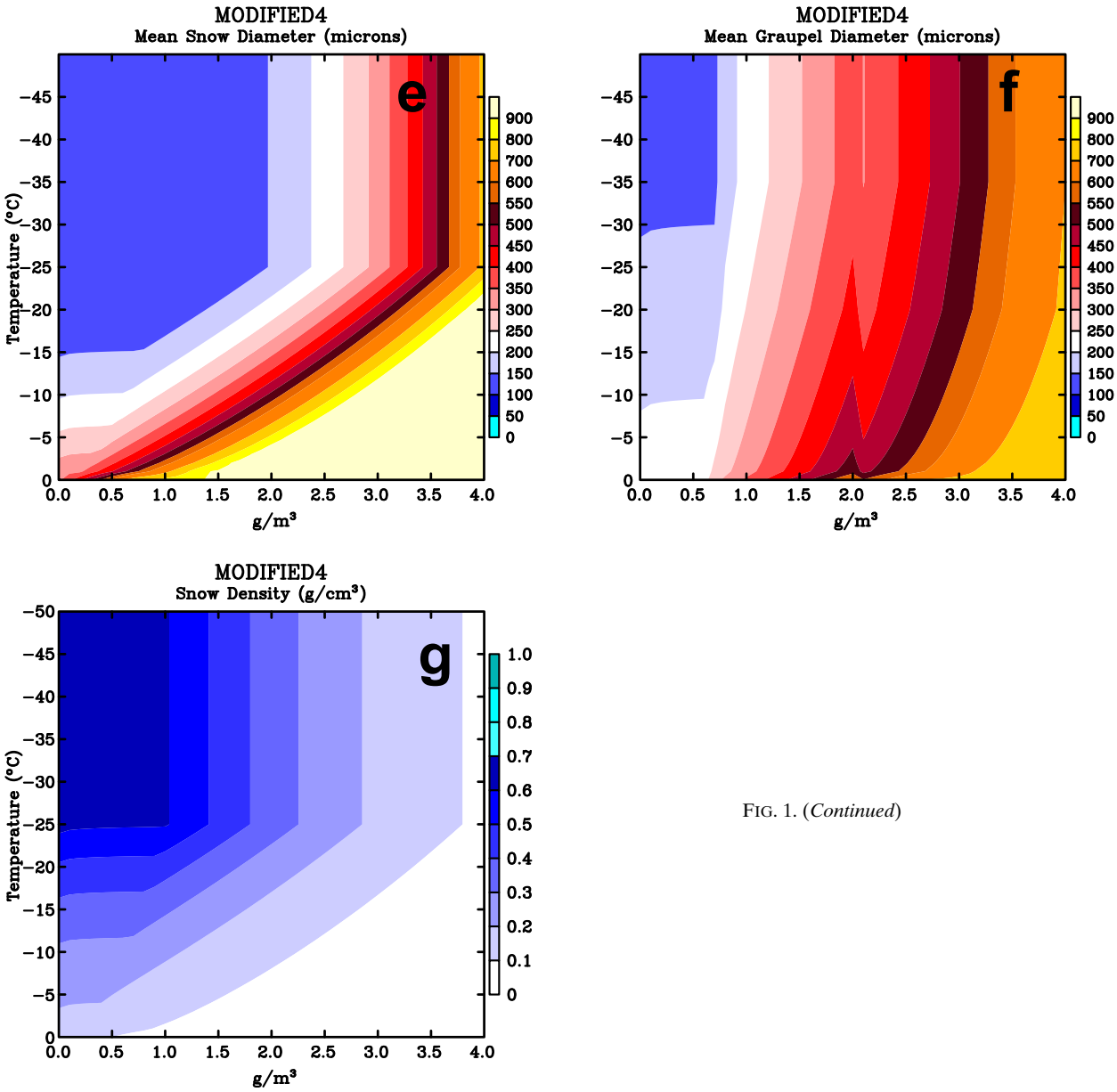

FIG. 1. (*Continued*)

Scott and Hobbs 1977), 2D (Takahashi 1976; Hall 1980; Reisin et al. 1996; Khain and Sednev 1996), or simulations without ice (Kogan 1991).

Though the ability to use SBM with ever-increasing 3D domains is becoming a reality, these types of simulations are still not common, and there is a trade-off versus bulk microphysics schemes (BMSs), which assume hydrometeor distributions follow a prescribed form (typically exponential or gamma). BMSs are much faster and require significantly less memory. For certain applications (e.g., very large domains or long-term simulations), computational resources are often not sufficient for SBM, which themselves are still not perfect (Li et al. 2010); these resources could also be applied to better resolution, which is another important consideration when it comes to realistically simulating convective entrainment and overturning (Bryan et al. 2003). BMSs are typically invoked using either one moment (1M, only mass is predicted) or two moments (2M, both mass and number concentration are predicted); these schemes have also seen numerous advancements and improvements in recent years. Numerous modeling studies and BMSs were made or based on the 1M three-class ice (3ICE) schemes of Lin et al. (1983) and Rutledge and Hobbs (1983, 1984), which were developed in the early 1980s. These schemes were the workhorses of cloud microphysics experiments for

TABLE 1. Microphysical processes modified or added to the original (i.e., Tao and Simpson 1993; Tao et al. 2003) Goddard 1M Rutledge and Hobbs–based 3ICE-graupel bulk microphysics scheme (updated from L2011). Current changes associated with the new single-moment 4ICE scheme are shown in italics. New hail processes are set in boldface. Here, $f(\cdot)$ indicates function of. The terms Esi, Egc, and Esc are the collection efficiencies of cloud ice by snow, cloud by graupel, and cloud by snow, respectively. The cloud water threshold for snow riming is Qc0, the cloud ice threshold for snow autoconversion is Qi0, the supersaturation percentage with respect to ice is ssi, the relative humidity for water (ice) is RH (RHice), the water vapor diffusivity is Dwv, the snow/graupel fall velocity is Vs/g, the immersion-mode ice-nucleating efficiency is Bh,i, the ice number concentration is IN, and the air temperature is Tair. The rain, cloud ice, snow, graupel, and hail mixing ratios are shown by Qr, Qi, Qs, Qg, and Qh, respectively. The process nomenclature essentially follows Lin et al. (1983) and Rutledge and Hobbs (1983, 1984). Processes with an asterisk equal 0 if **Dhacw** + **Dhacr** $< 0.95 \times$ **Phwet**.

Process	Original	Modifications	References and notes
Psaut	Efficiency f(Tair)	Efficiency = 0.15, Qi0 changed from $\mathrm{g\,g^{-1}}$ to $\mathrm{g\,m^{-3}}$, *time scale reduced from 1000 to 300 s, Qi0 lowered to 0.4 $\mathrm{g\,m^{-3}}$, efficiency = 0.25*	
Psaci	Esi = 0.1	Esi f(snow diameter), maximum Esi = 0.25, *maximum Esi = 0.70, =0 when Qs = 0*	See snow size mapping in Fig. 1
Praci/Piacr		Accounts for addition of cloud ice fall speed, *=0 when Qr = 0, becomes hail not graupel*	Cloud ice fall speed follows Hong et al. (2004)
Pracw		*=0 when Qr = 0*	
Psfi	Independent of RH	Depends on RH, accounts for cloud ice size via Meyers IN, which is an f(ssi), *added Dwv correction factor and Qi threshold*	Meyers et al. (1992); Krueger et al. (1995)
Psfw		*Added Dwv correction factor*	
Dgacs/Dgaci		Turned off	See Lang et al. (2007)
Dgacw	Egc = 1.0	Egc is an f(graupel diameter), maximum Egc = 0.65, *=0 when Qg = 0*	See graupel size mapping in Fig. 1; Khain et al. (2001)
Dgacr/Pracg		*=0 when Qg = 0 or Qr = 0*	
Psacw/Pwacs	Esc = 1.0, Qc0 = 0.5 $\mathrm{g\,kg^{-1}}$	Esc = 0.45, Qc0 = 1.0 $\mathrm{g\,kg^{-1}}$, *Qc0 = 0.5 $\mathrm{g\,kg^{-1}}$, =0 if Qs = 0*	Lang et al. (2007); Morrison and Grabowski (2008)
Pracs/Psacr		*=0 if Qr or Qs = 0, =hail not graupel*	
Rime splintering	None	Added and applied to Psacw–Pgacw, not f(Vs/g) or f(cloud size), *added for* ***Dhacw***	Hallet and Mossop (1974); f(Tair) and splinter mass follow Ferrier (1994)
Pidw/Pidep	Based on Fletcher	Based on Meyers IN, which is an f(ssi), *added Dwv correction factor to Pidep*	Fletcher (1962); Meyers et al. (1992)
Pint	Based on Fletcher	Based on Meyers IN, which is an f(ssi), previous ice concentration checked	Fletcher (1962); Meyers et al. (1992)
Immersion freezing	None	Added based on Diehl	Diehl and Wurzler (2004); Diehl et al. (2006), assumes Bh,i = 1.01×10^{-2} for pollen
Contact nucleation	None	Added based on Cotton and Pruppacher for Brownian diffusion only	Cotton et al. (1986); Pruppacher and Klett (1980), 500 active nuclei per cubic centimeter with radii of 0.1 μm
Saturation adjustment	Sequential based on Tao	Modified sequential, iterative, ssi up to 10%, *ssi up to 15% ($T < -44$°C) and 20% ($T > -38$°C), no evaporation if $w > -0.1\,\mathrm{m\,s^{-1}}$, no sublimation if RHice > 70% or $w > 0\,\mathrm{m\,s^{-1}}$*	Tao et al. (2003); *J. Reisner (2011, personal communication)*
Psdep/Pgdep		=0 if Qs/Qg = 0	
Snow/graupel sublimation	None	Allowed if outside cloud and air subsaturated, *allowed if air subsaturated*	
*Pvapg/**Pvaph***		*Convert Qg/Qh to Qs via deposition if $Qc < 1.0 \times 10^{-5}\,\mathrm{g\,g^{-1}}$, f(Tair)*	
Snow/graupel size	Based on fixed intercepts	Based on intercepts mapped according to snow/graupel mass and Tair, *revised, greater aggregation effect for snow*	
Snow density	$=0.1\,\mathrm{g\,cm^{-3}}$	$=0.05\,\mathrm{g\,cm^{-3}}$, *f(snow size)*	*Brandes et al. (2007)*

TABLE 1. (*Continued*)

Process	Original	Modifications	References and notes
Graupel density	$=0.4\,g\,cm^{-3}$	*$=0.3\,g\,cm^{-3}$ if $Qg < 2.0\,g\,m^{-3}$ $=0.5\,g\,cm^{-3}$ if $Qg > 2.0\,g\,m^{-3}$*	*Brown and Swann (1997); Straka and Mansell (2005)*
Cloud ice fall speed	None or Starr and Cox	Based on Hong, *included in all sweep volumes*	Hong et al. (2004); Starr and Cox (1985)
Ern		*Added rain evaporation correction via tnw, max correction = 1.30, added Dwv correction factor*	*Li et al. (2009)*
Pmlts/Pmltg		*Added Dwv correction factor*	
Whaci*		*Added from Lin, =0 if Qh = 0,*	*Lin et al. (1983)*
Whacs*		*Added from Lin, =0 if Qh/Qs = 0*	*Lin et al. (1983)*
Whacg*		*Follows **Whacs**, =0 if Qh/Qg = 0*	
Dhacw		*Added from Lin, =0 if Qh = 0*	*Lin et al. (1983)*
Primh		*Convert Qh to Qg via riming, f(**Phwet**, Tair)*	*See text on Milbrandt and Morrison (2013)*
Dhacr		*Added from Lin, =0 if Qh/Qr = 0*	*Lin et al. (1983)*
Phwet		*Added from Lin, =0 if Qh = 0*	*Lin et al. (1983)*
Phfr		*Follows Pgfr but frozen rain = hail not graupel, =0 if Qr = 0*	*Rutledge and Hobbs (1984)*
Phdep		*Added from Lin, =0 if Qh = 0*	*Lin et al. (1983)*
Phmlt/Whacr		*Added from Lin*	*Lin et al. (1983)*

many years and are still used in some form by many schemes today, especially for NWP. However, they do have their biases (Lang et al. 2007, 2011, hereafter L2007 and L2011, respectively) and are susceptible to thresholding phenomena (Rutledge and Hobbs 1984). They use a priori hydrometeor classes of cloud ice, snow, and either graupel or hail and transfer hydrometeors from one class to another conditional upon specified thresholds; this can result in abrupt and unnatural behavior and diverging solutions depending on if certain conditions are met. An innovative approach was recently developed by Morrison and Grabowski (2008), based on the concepts of Heymsfield (1982) and Hashino and Tripoli (2007), whereby the amounts of mass acquired by riming and deposition are predicted separately. This allows for the history of the riming fraction to be accounted for and results in a spectrum of particle densities with smooth, natural transitions from ice to snow and snow to graupel. Lin and Colle (2011) included the effects of partially rimed particles using a diagnostic riming intensity as well as functional forms of the mass–, area–, and velocity–diameter relationships. In general, the representation of cloud microphysical processes is constantly improving as more and more schemes are including aerosols and the representation of ice processes continues to improve (Muhlbauer et al. 2013).

Two-moment BMSs have become increasingly popular (Ziegler 1985; Ferrier 1994; Reisner et al. 1998; Meyers et al. 1997; Milbrandt and Yau 2005a; Morrison et al. 2005, 2009; Seifert and Beheng 2006; Thompson et al. 2008; Lim and Hong 2010) and offer a good compromise between the extreme cost of SBM and the restriction of 1M BMSs. They allow an extra degree of freedom in defining the hydrometeor distributions compared to 1M schemes and can account for size sorting (Milbrandt and Yau 2005a) and aggregation as well as aerosol effects (Lim and Hong 2010). Two-moment schemes are also superior to 1M scenarios in terms of rain evaporation. A fixed rain intercept in 1M schemes tends to produce excessive rain evaporation, namely in the stratiform region; this can be alleviated with 2M approaches, which can lead to better convective and stratiform rainfall structures (Morrison et al. 2009).

However, 2M schemes as well as SBM require observed cloud condensation nuclei (CCN) and/or ice nuclei (IN) profiles to activate cloud water and/or ice particles, and despite their potential (Ferrier et al. 1995; Milbrandt and Yau 2005a; Morrison et al. 2009), there are enough uncertainties and nonlinearities that more advanced/sophisticated schemes do not always perform better than simpler 1M bulk schemes (Wang et al. 2009; Varble et al. 2011). Besides the extra degrees of freedom that are required to behave in a realistic manner, larger errors in a more dominant process can overwhelm potential gains elsewhere. WRF contains a variety of microphysics packages, including 1M and 2M and schemes that are a mixture of both, easily allowing comparisons between the various schemes. Van Weverberg et al. (2013) used the Advanced Research WRF to evaluate mesoscale convective system (MCS) simulations using three different BMSs over the tropical

TABLE 2. Numerical experiments performed for both the 20 May 2011 MC3E and 23 Feb 1999 TRMM LBA cases using various options of the Goddard 1M bulk microphysics scheme where N_0h is the hail intercept.

Expt	Description	References and notes
3ice0	3ICE graupel (original)	Rutledge and Hobbs (1983, 1984)
3ice1	Original + no graupel dry collection	Lang et al. (2007)
3ice3	Original + no graupel dry collection + snow/graupel size mapping	Lang et al. (2011)
4ice sml	New 4ICE with smaller hail	$N_0h = 0.0200\,\mathrm{cm}^{-4}$
4iceb sml	New 4ICE with smaller hail + rain evaporation correction	$N_0h = 0.0200\,\mathrm{cm}^{-4}$
4iceb med	New 4ICE with medium hail + rain evaporation correction	$N_0h = 0.0020\,\mathrm{cm}^{-4}$
4iceb lrg	New 4ICE with larger hail + rain evaporation correction	$N_0h = 0.0002\,\mathrm{cm}^{-4}$

western Pacific and found that although different, the results from the 2M schemes were not superior to those using 1M; they found the most crucial element was the fall speeds of frozen particles. Using WRF, Han et al. (2013) found that the 2M Thompson scheme (Thompson et al. 2008) had the best radar reflectivities for a winter storm but the fall velocities from the Goddard scheme (Tao and Simpson 1993; Tao et al. 2003; L2007) agreed best with vertical profiler observations. Powell et al. (2012) used vertically pointing millimeter-wavelength radar observations to evaluate WRF simulations of MCS anvils near Niamey, Niger; they found the 1M Goddard and WRF double-moment six-class microphysics (WDM6; Lim and Hong 2010, which has 1M ice and 2M liquid) schemes actually produced more realistic anvils than did the 2M ice schemes. Systematic biases in cloud-resolving model (CRM) BMSs were first identified when CRM simulations were used for satellite retrievals. Radiative transfer models applied to CRM-simulated cloud fields revealed distributions that contained excessive scattering signatures that were not representative of actual observed distributions (Panegrossi et al. 1998; Bauer 2001; Olson et al. 2006). In addition to the excessive scattering, several studies found excessively high reflectivities in the upper troposphere of CRM simulations with excessive amounts and/or sizes of precipitation-sized ice produced by the BMSs as the primary reason (L2007, L2011; Blossey et al. 2007; Zhou et al. 2007; Li et al. 2008; Matsui et al. 2009). Typically, the problem is associated with graupel (L2007; Li et al. 2008; Matsui et al. 2009). Though somewhat confirmed by Varble et al. (2011), they noted that excessively high reflectivities can also be due to snow in a 2M scheme (Morrison et al. 2009) and that reasonable reflectivities can be obtained when using nonspherical graupel particles with variable density and mass–diameter relationships with 1M. At any rate, there are enough inherent biases and room for improvement that microphysics schemes in general require and continue to undergo refinement.

This study is a follow-on to L2007 and L2011 and details the continued improvement and enhancement of the Goddard 1M BMS used in the Goddard Cumulus Ensemble model (GCE), a version of which (L2007) is one of the microphysics packages available in WRF. This scheme has been evaluated in WRF and despite some continued biases (L2007, L2011) has been found to compare quite well relative to other WRF schemes with regard to snowfall speeds (Han et al. 2013) and MCS anvils. The lineage is built upon the Rutledge and Hobbs (1983, 1984) 3ICE-graupel version. Despite the improvements already made to the scheme (L2007, L2011), it still contains some unrealistic aspects with regard to reflectivity structure and, without hail, lacks the ability to simulate more intense radar echoes. Hail allows for the simulation of much more intense radar echoes and much higher fall velocities than graupel and can thus to first order expand the scheme to cover a far wider range of conditions than would be possible with, say, improving the graupel category to 2M. This study details the addition of a fourth ice category, which encompasses the spectrum of particles from smaller frozen drops to larger hailstones that have a high density ($\sim 0.9\,\mathrm{g\,cm}^{-3}$) as a result of being or having a coating at or near liquid at some point in their history, as well as further refinements to the scheme that result in an improved four-class ice (4ICE) version of the Goddard 1M BMS. Despite the benefits of a smooth transition in particle characteristics (e.g., density) with a single prognostic rimed-ice category, higher- and lower-density particles cannot coexist in such a scheme without a separate hail category, which may be necessary to simulate, for example, a narrow hail shaft (Milbrandt and Morrison 2013). The new Goddard 4ICE scheme is tested for two cases: an intense midlatitude squall line observed during MC3E and a more moderate convective case from the Tropical Rainfall Measuring Mission Large-Scale Biosphere–Atmosphere Experiment in Amazonia (TRMM LBA). The model results are evaluated using radar reflectivity contoured frequency with altitude diagrams (CFADs; Yuter and Houze 1995). Validation via comparison with in situ aircraft data can provide a very detailed look at the performance of microphysical schemes (e.g., Molthan and Colle 2012);

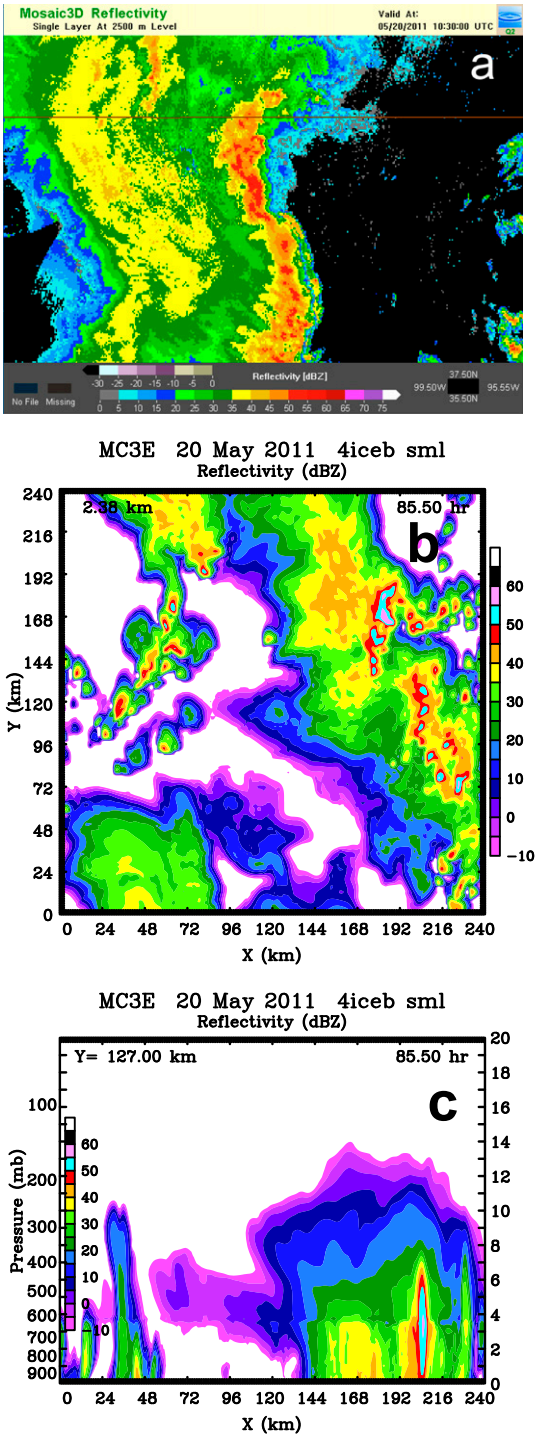

FIG. 2. Horizontal cross sections of radar reflectivity for the 20 May 2011 MC3E case (a) observed by the NEXRAD network at 1030 UTC over north-central OK (figure obtained from the National Mosaic and Next Generation Quantitative Precipitation Estimation) and (b) simulated using the new 4ICE scheme with smaller hail and bin rain evaporation correction (4iceb sml) at a simulation time of 85.5 h (1330 UTC). (c) A vertical east–west cross section of radar reflectivity taken through the center of the domain from the same simulation and time as in (b).

however, such data are limited and difficult to compare against (if even available) when it comes to convective cores and are essentially unavailable when it comes to intense convective cores. Another approach has been to compare modeled versus observed radiances, often radar reflectivity, statistically in the form of CFADs, the primary approach adopted in L2007 and L2011. CFADs, which are essentially probability distribution functions (PDFs) sampled at discrete levels through the depth of a storm stacked in the vertical and then contoured, were first used primarily to characterize observations (e.g., Yuter and Houze 1995). Lin (1999) and Lang et al. (2003) constructed CFADs of model data, but Smedsmo et al. (2005), Eitzen and Xu (2005), and Braun (2006) were the first to use radar CFADs to actually evaluate CRM performance. These were quickly followed by several other studies (Blossey et al. 2007; L2007; Rogers et al. 2007; Zhou et al. 2007; Li et al. 2008), establishing this method (or a close variation thereof) as a standard way of evaluating CRM-type simulations (L2011; Varble et al. 2011; Iguchi et al. 2012a; Powell et al. 2012; Guy et al. 2013; Han et al. 2013; Van Weverberg et al. 2013; Wu et al. 2013). Though there are other ways to evaluate the performance of CRMs and their microphysics schemes, having to match the observed radar reflectivity distributions is a more stringent test than mean quantities (Powell et al. 2012). Radar observations are more readily available than in situ observations, especially when it comes to convection, and the resolution of the data is comparable to CRM grids and much better than satellite observations.

The main objectives of this study are to allow the improved 1M Goddard BMS (L2007, L2011) to simulate intense convection via the addition of hail and to further improve upon the model's overall performance via the reduction of biases in the synthetic radar structure and reflectivity distributions. The paper is organized as follows. Section 2 describes the Goddard CRM, the changes to the Goddard microphysics, the two case studies, and the numerical experiments. Section 3 presents the simulation results and their validation using radar observations, as well as surface rain intensities. The summary and conclusions are given in section 4.

2. Simulation setup and cases

a. *The Goddard Cumulus Ensemble model*

The new Goddard 1M 4ICE BMS is evaluated using the 3D GCE. The GCE was described in Tao and Simpson (1993) and Tao et al. (2003) and more recently in Tao et al. (2014). The model configuration closely follows that used in L2011. The GCE has a 1.5 subgrid-scale

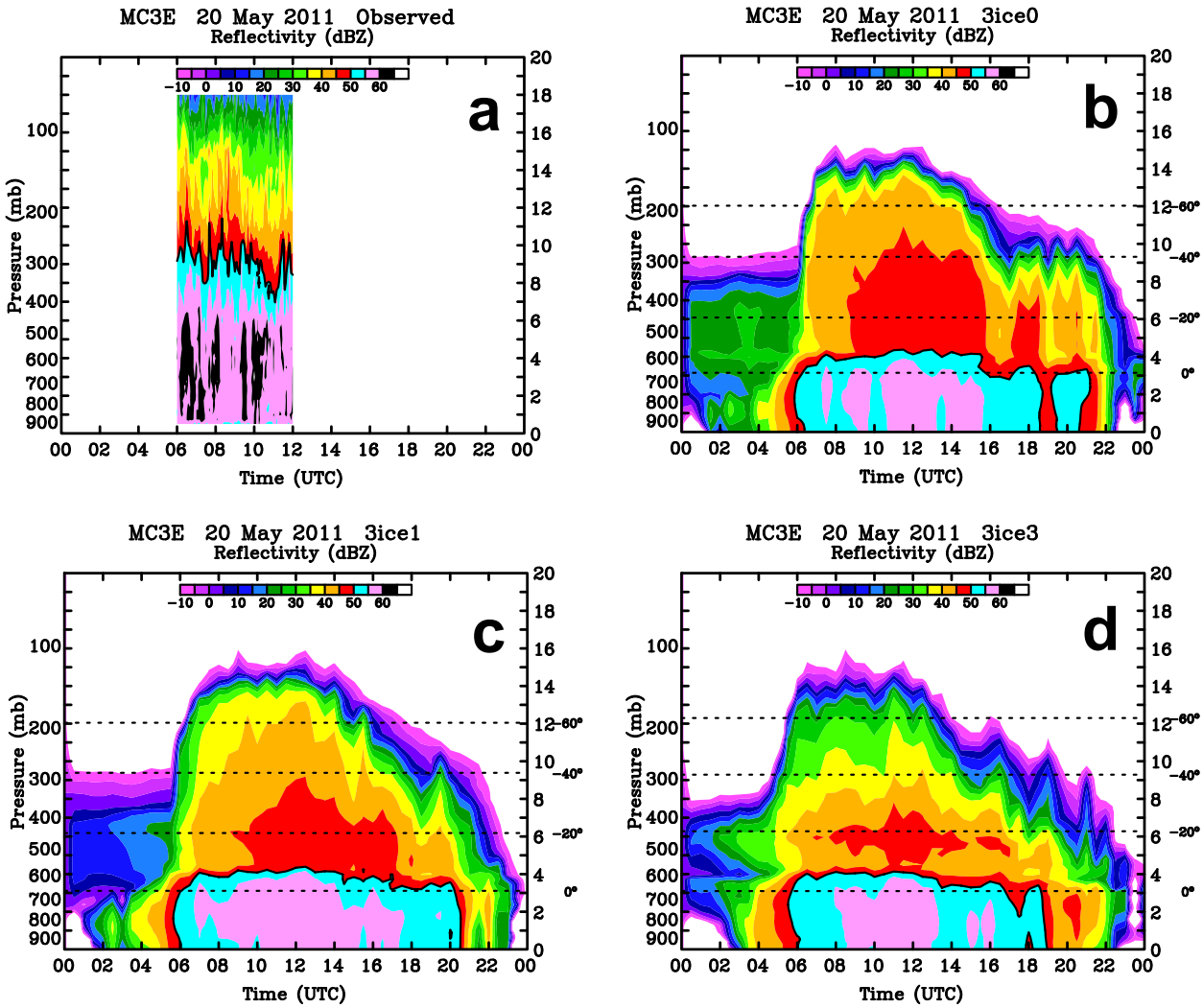

FIG. 3. Time–height cross sections of maximum radar reflectivity for the 20 May 2011 MC3E case (a) observed by NEXRAD radar and simulated using the (b) original 3ICE, (c) level-1 improved 3ICE, (d) level-3 improved 3ICE, (e) new 4ICE with smaller hail, (f) new 4ICE with smaller hail and bin rain evaporation correction, (g) new 4ICE with moderate hail and bin rain evaporation correction, and (h) new 4ICE with larger hail and bin rain evaporation correction Goddard microphysics scheme. Right axes are heights (km), while horizontal dashed lines show the level of indicated environmental temperatures (°C). Times range from 0000 UTC 20 May to 0000 UTC 21 May 2011.

turbulence scheme (Soong and Ogura 1980); parameterizations for shortwave (Chou and Suarez 1999), longwave (Chou and Kouvaris 1991; Chou et al. 1995, 1999; Kratz et al. 1998), and cloud optical properties (Sui et al. 1998; Fu and Liou 1993); positive-definite advection (Smolarkiewicz 1983, 1984; Smolarkiewicz and Grabowski 1990); and options for anelastic (Ogura and Phillips 1962) or compressible flow (Klemp and Wilhelmson 1978). The GCE has several microphysics options, but the primary BMS is the Rutledge and Hobbs (1983, 1984) based 3ICE-graupel scheme (i.e., cloud water, rainwater, cloud ice, snow, and graupel), which has been improved to reduce unrealistically large amounts of graupel (L2007) and 40-dBZ echoes above the freezing level (L2011) and also modified to introduce ice nuclei concentrations into the Bergeron parameterization (Zeng et al. 2008, 2009).

b. *Addition of hail processes and other microphysics improvements*

Prior improvements reduced excessive amounts of graupel (L2007) and excessive penetrations of 40-dBZ echoes above the freezing level (L2011), alleviating some of the biases in the original Goddard 1M 3ICE-graupel scheme. The improved versions, however, have two artifacts in their simulated reflectivity structure.

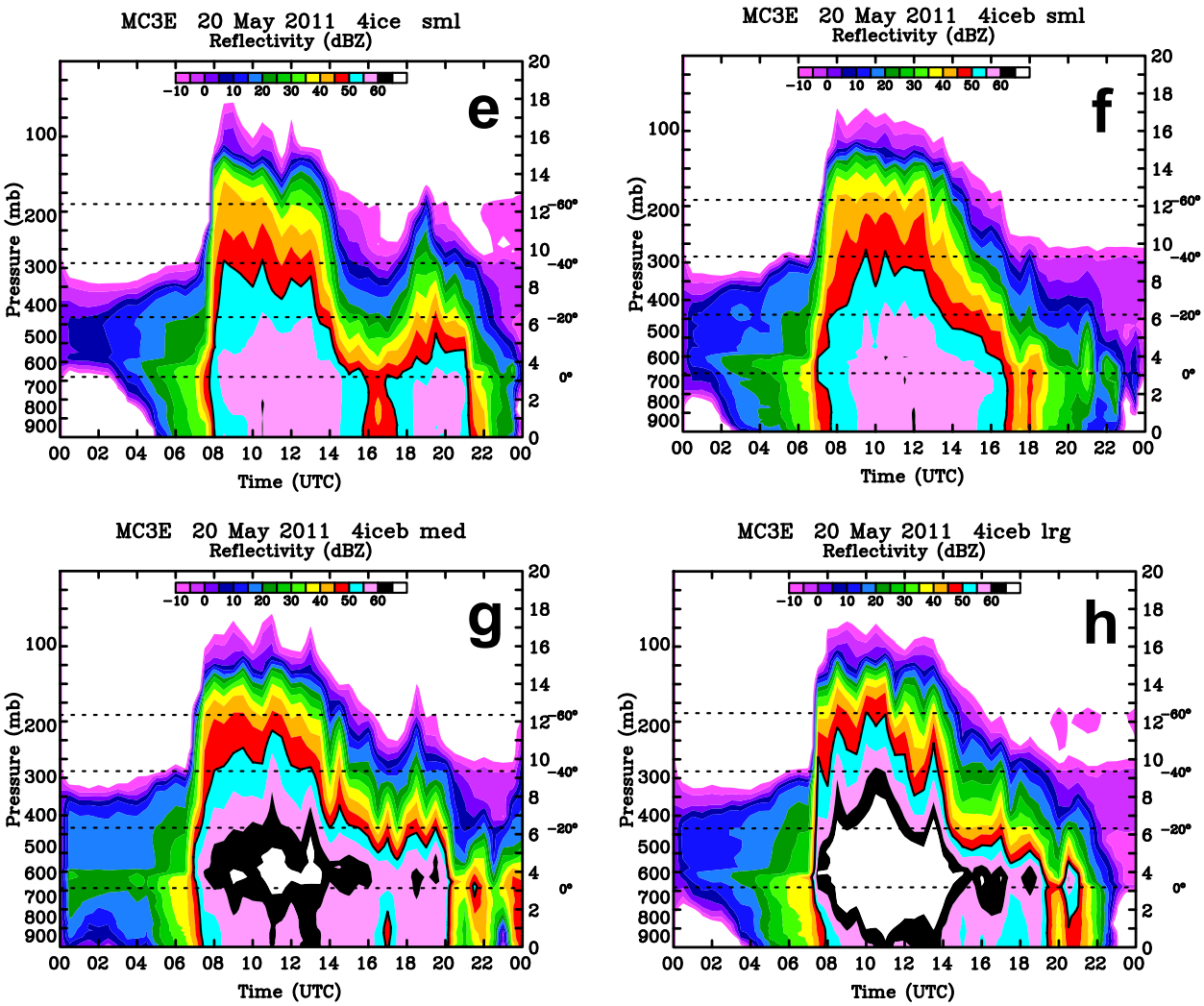

FIG. 3. (*Continued*)

Time–height cross sections of peak reflectivities show a band of elevated reflectivity maxima above the freezing level separated by corresponding local minima just above the freezing level (e.g., Figs. 3c,d and 9d), as opposed to observations, which typically show a steady monotonic decrease with height (e.g., Figs. 3a and 9a). The snow–graupel size mapping implemented in L2011 tried to compensate for this while still producing reasonable peak reflectivities by rapidly increasing the particle sizes (especially snow) at moderate to high mixing ratios (Figs. 1c,d). This can lead to spurious artifacts in the reflectivity distributions near the melting layer for stronger cases (Fig. 6d). To address these issues and allow the scheme the ability to simulate more intense convection, a fourth ice class (frozen drops–hail) was added and the scheme further refined to produce an improved Goddard 4ICE scheme.

Table 1 lists the changes in relation to previous versions of the scheme, which are detailed below. Hail processes based on Lin et al. (1983) were added with some modification. Hail riming, accretion of rain, deposition–sublimation, melting, shedding, and wet-growth processes were left unchanged. Analogous to L2007 for graupel, the collection of other ice particles under dry-growth conditions (dry collection) was eliminated for hail to prevent an excessive buildup of hail as collection efficiencies should be minimal, but hail near wet-growth conditions is expected to be close to water coated and thus efficiently collect other ice particles. Hail within 95% of wet growth is thus allowed to collect other ice particles. Graupel is medium density (~0.3–0.5 g cm^{-3}) and mainly a riming product; frozen drops, however, are high density (~0.9 g cm^{-3}), like that of solid ice or hail. Therefore, the new scheme

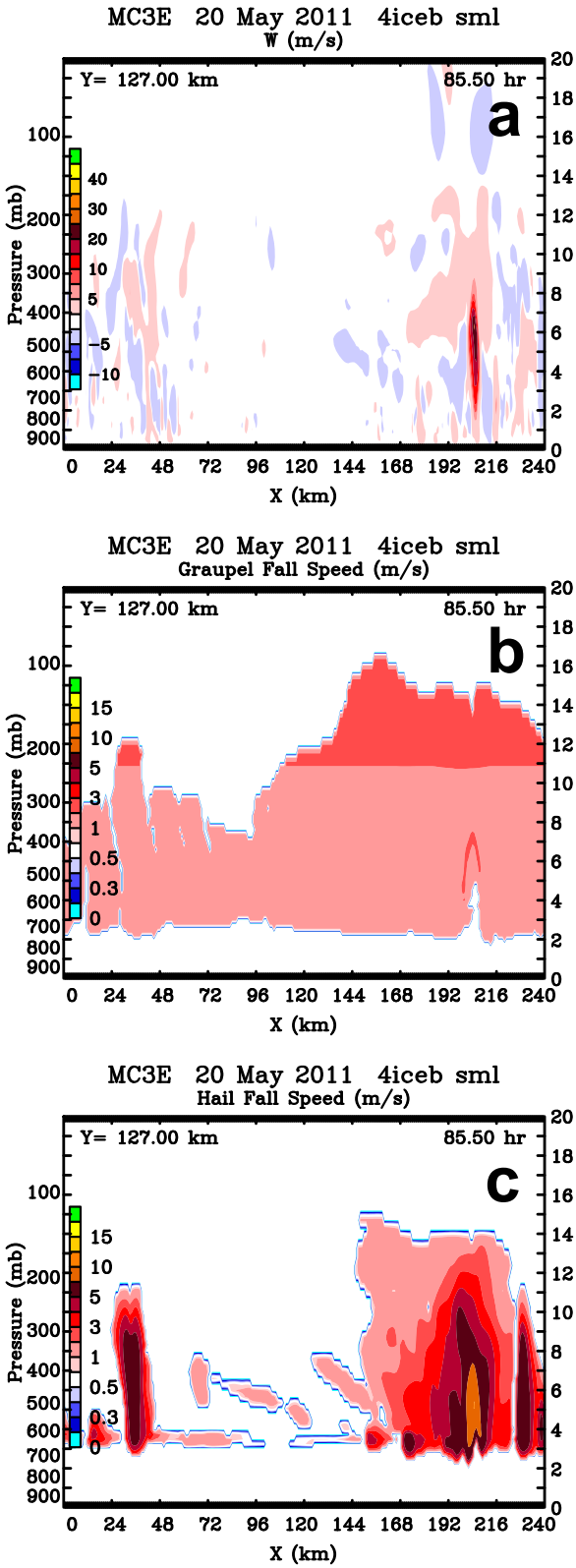

FIG. 4. As in Fig. 2c, but showing vertical cross sections of simulated (a) vertical velocities, (b) graupel fall speeds, and (c) hail fall speeds.

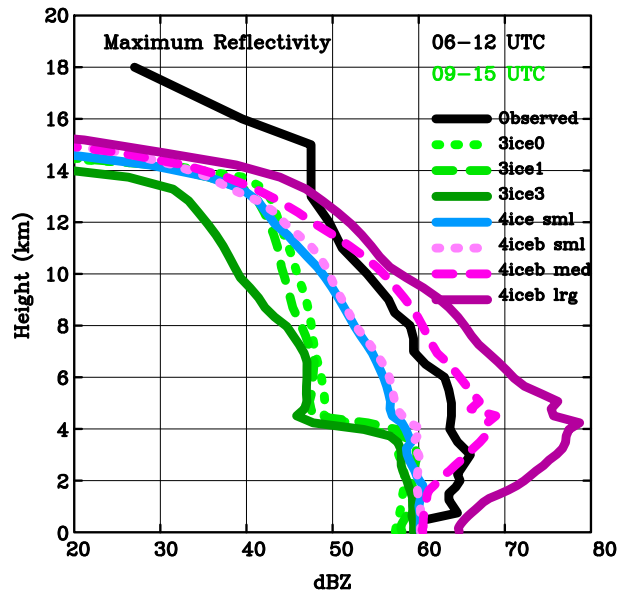

FIG. 5. Vertical profiles of maximum radar reflectivity for the 20 May 2011 MC3E case extracted between 0600 and 1200 UTC from Doppler radar observations and between 0900 and 1500 UTC from the three Goddard 3ICE simulations and four Goddard 4ICE simulations shown in Fig. 3.

differentiates hail initiation from graupel by treating the product of any process that freezes rain as hail. Five new hail processes were also added: wet hail accretion of graupel, hail rime splintering, wet graupel conversion to hail, hail conversion to snow due to depositional growth (also added for graupel) to allow hail or graupel particles that undergo significant deposition at cold temperatures in the absence of liquid water to transition to snow, and hail conversion to graupel via riming, which tries to account for lower hail bulk densities due to rime accumulation under non-wet-growth conditions. Milbrandt and Morrison (2013) demonstrated how graupel densities can sharply decrease at colder temperatures aloft when accounting for variable rime density. A similar analogy is applied here with regard to the hail category, which too can be rimed. The latter two processes are "apparent" and try to overcome some of the limitations associated with having fixed-particle categories by providing additional pathways for particles to change from one category to another.

In addition to the hail processes, further modifications were made to the improved 3ICE processes. Snow autoconversion was strengthened by adjusting the time scale, threshold, and efficiency in the Kessler-type formulation. The original formulation is quite weak, but aircraft observations of small ice particle distributions suggest that although diffusion dominates at colder temperatures, there is evidence of aggregation (Field 1999).

Though autoconversion was strengthened, diffusion still remains the dominant process. The maximum snow collection of cloud ice efficiency was increased to reflect the fact that ice particles with diameters greater than about 200 μm are efficient collectors. A water vapor diffusivity correction factor (Byers 1965) was applied to all related processes, effectively replacing a more simplified function of pressure and temperature. The formulation for the depositional growth of cloud ice into snow (i.e., Psfi) invokes the time step over a time scale, so that tiny amounts of snow can form even when cloud ice is quite small (i.e., the time scale to become snow is large). Therefore, an arbitrarily small threshold was introduced before activating this term.[1] With ice supersaturations commonly observed on the order of tens of a percent (Jensen et al. 2001; Stith et al. 2002; Garrett et al. 2005), the sequential saturation adjustment scheme (Tao et al. 2003) was further relaxed from the 10% constraint in L2011 to a maximum of 20%. The deleterious effects of cloud boundaries advecting through an Eulerian grid (e.g., spurious evaporation) have been previously noted (Klaassen and Clark 1985; Grabowski 1989; Grabowski and Smolarkiewicz 1990; Stevens et al. 1996; Grabowski and Morrison 2008; J. Reisner 2011, personal communication). To reduce these effects, the saturation adjustment was further modified to restrict cloud evaporation and sublimation to subsidence areas. The time scale for ice sublimation can be appreciable, allowing even smaller ice particles to exist in subsaturated conditions (e.g., Garrett et al. 2005), so the saturation adjustment was relaxed to allow cloud ice to persist under ice subsaturated conditions.

With the addition of hail, the size-mapping scheme for snow and graupel introduced in L2011 was adjusted. The rate at which the characteristic size (i.e., inverse of the slope parameter) increases with mixing ratio, especially of snow, was lowered (see Fig. 1). As will be shown, peak reflectivities are now determined largely by hail and do not require large graupel or snow particles to generate these higher values. In addition, the aggregation effect, especially for snow, was increased to allow particle sizes to grow more rapidly as temperatures rise from −25°C, and an associated snow density mapping (Fig. 1g) was introduced as a function of snow size (i.e., Brandes et al. 2007). Graupel density was also divided into low and moderate categories based on a simple mixing ratio threshold. Finally, to address the problem of excessive rain evaporation due to a fixed rain intercept, a rain evaporation correction was adopted based on the results from an explicit bin microphysics scheme (Li et al. 2009). This correction was made "physical" by lowering the rain intercept (i.e., increasing the mean raindrop diameter) locally for each rain grid cell until the new evaporation rate matched the correction factor. The scaling was capped such that rain size never increases with decreasing rain mixing ratio.

For a more detailed description of the new scheme, including the new hail budget equation, rain evaporation correction, and snow mapping, please see the appendix.

c. *Convective case studies*

1) AN INTENSE MIDLATITUDE SQUALL LINE: MC3E

The Midlatitude Continental Convective Clouds Experiment (MC3E) was conducted in and around central Oklahoma from April to May 2011 as a collaborative effort between the Department of Energy's (DOE) Atmospheric Radiation Measurement Program (ARM) and the National Aeronautics and Space Administration (NASA) Global Precipitation Measurement (GPM) program. The 20 May 2011 case featured a deep, upper-level low over the central Great Basin moving into the central and southern Rockies before lifting into the central and northern plains. At the surface, low pressure in southeastern Colorado drew warm, moist air up through the southern plains to a warm front oriented east–west across Kansas, while a dryline extended from the Texas–Oklahoma Panhandles down through the Concho Valley. The result was a series of convective lines that formed over the Great Plains and propagated eastward toward the Mississippi River valley. The most intense squall line to pass through the MC3E sounding network was the result of convection that had developed over south-central Kansas and north-central Oklahoma within the network merging with the northern end of a long convective line that had formed along the dryline and extended from southwestern Oklahoma down toward the Big Bend. The northern portion of this longer line entered the MC3E sounding network around 0700 UTC 20 May and by 0900 UTC had consolidated with the convection near the Kansas–Oklahoma border to form a more intense convective segment with a well-defined trailing stratiform region that then propagated through the network between 0900 and 1200 UTC. By 1300 UTC, the convective leading edge had exited the network, leaving the network dominated by a large area

[1] A value of $1.0 \times 10^{-5}\,\mathrm{g\,g^{-1}}$ scaled by the surface air density over the level air density was used to inhibit this artificial snow production mainly because it has a noticeable effect on longer-term (i.e., MMF) simulations.

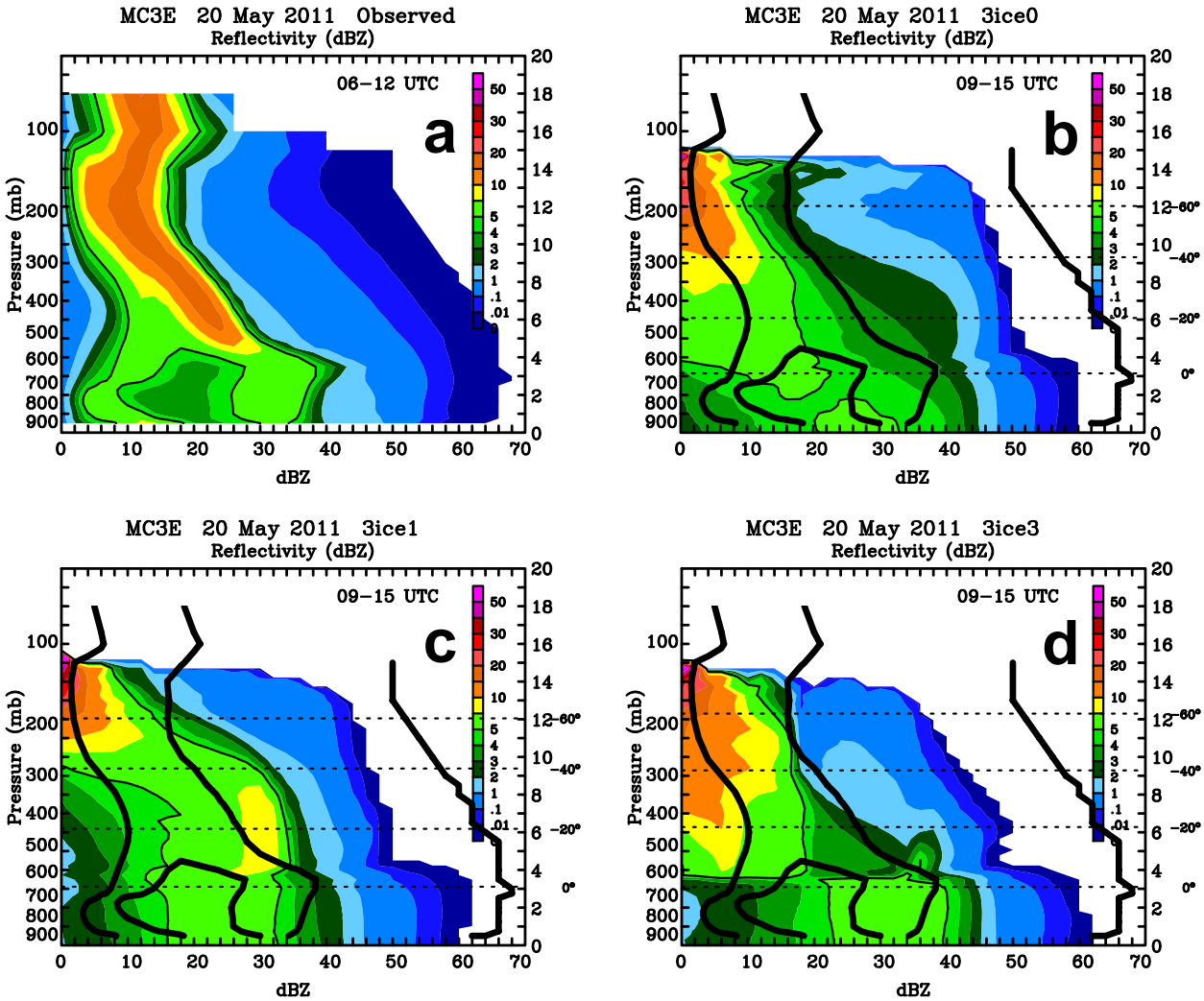

FIG. 6. Radar reflectivity CFADs for the 20 May 2011 MC3E case constructed from (a) Doppler radar observations and simulations using the (b) original 3ICE, (c) level-1 improved 3ICE, (d) level-3 improved 3ICE, (e) new 4ICE with smaller hail, (f) new 4ICE with smaller hail and bin rain evaporation correction, (g) new 4ICE with moderate hail and bin rain evaporation correction, and (h) new 4ICE with larger hail and bin rain evaporation correction Goddard microphysics scheme. Thick lines in (b)–(h) show the edges of the core observed frequency probabilities [i.e., the 5% contours shown in (a)] and the outer limits of the observed frequency distributions [i.e., the 0% contours shown in (a)]. Right axes are heights (km), while horizontal dashed lines show the level of indicated environmental temperatures (°C).

of stratiform rain. Peak reflectivities within the network exceeded 60 dBZ over a depth of several kilometers from 2 km above and to 3 km below the freezing level, a strong sign of significant hail (May and Keenan 2005; Lerach et al. 2010), while 40- and 50-dBZ echoes reached upward of 16 and 10 km, respectively, placing this case within the top 0.005% in intensity (i.e., 1 feature in 20 000 is as strong) with regard to 40-dBZ echo penetrations based on a Tropical Rainfall Measuring Mission (TRMM) observed precipitation feature climatology (Zipser et al. 2006). With 45-dBZ echoes reaching more than 10 km above the freezing level, a further indication of the presence of hail (Waldvogel et al. 1979), this case is well suited to test and evaluate the new Goddard 1M 4ICE scheme with hail.

As in previous GCE modeling studies (e.g., Zeng et al. 2007, 2008; L2011), the 3D GCE was driven by large-scale forcing data obtained from a variational analysis approach (Zhang et al. 2001), in this case, from the MC3E sounding network. Model experiments were run for 4 days starting at 0000 UTC 17 May and ending at 0000 UTC 21 May using 1-km horizontal grid spacing and a 256 km × 256 km horizontal domain (similar in size to the sounding network) with a stretched vertical

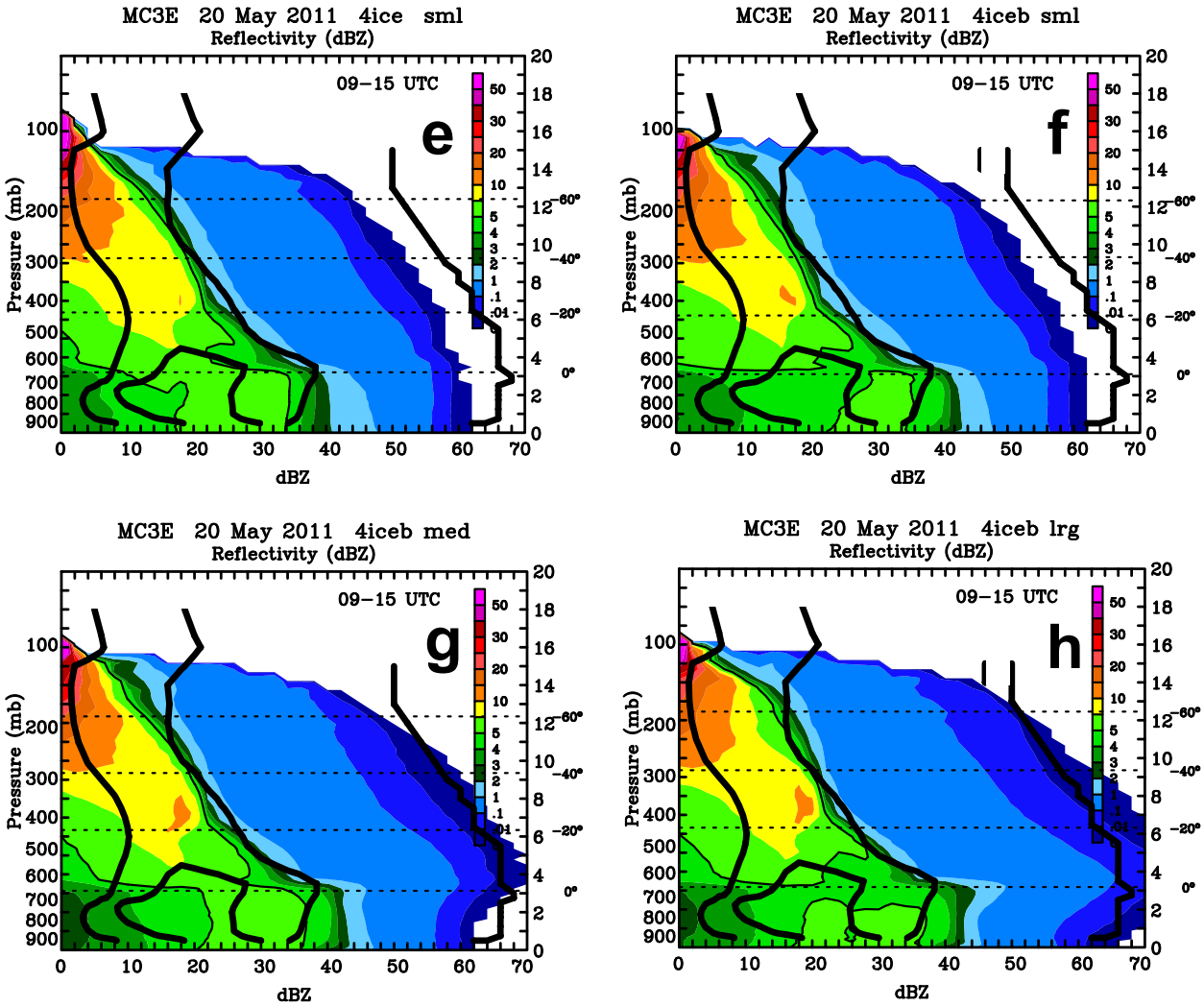

FIG. 6. (*Continued*)

grid having 76 levels and a top near 27 km. A 2-s time step was used, and surface sensible and latent heat fluxes were imposed from the variational analysis.

2) A MODERATE TROPICAL CONTINENTAL CASE: TRMM LBA

The 23 February 1999 case was previously presented in L2007 and L2011. It was characteristic of the widespread, weaker monsoonlike convection observed within the westerly wind regime (Cifelli et al. 2002; Rickenbach et al. 2002) during TRMM LBA. This event falls within about the top 1% of TRMM precipitation features (i.e., 1 feature in 100 is as strong) in terms of 40-dBZ echo-height intensity (Zipser et al. 2006) and provides a good contrast to the more intense 20 May 2011 MC3E case. On this day, daytime heating triggered widespread convection that loosely organized into southeast–northwest bands. A long thin convective band developed by 2000 UTC and by 2100 UTC was already decaying. Dual-Doppler observations were collected for the northern portion of this line where 40-dBZ echoes reached to about 7 km. Please see L2007 and L2011 for more details.

The current model setup closely follows L2011 and uses the same horizontally homogenous initial conditions based on the 1200 UTC morning sounding taken at Rebio Jaru, Brazil, having weak low-level northwesterly flow and a 500-m mixed-layer CAPE of 934 J kg^{-1}, cyclic lateral boundary conditions, and convection initiated by imposing time-varying (diurnal) surface fluxes based on surface observations collected at two different sites (ABRACOS Hill and Ji Parana, Brazil). The horizontal domain was kept at 128 km × 128 km as in L2011, but the horizontal grid resolution was improved to 200 m in

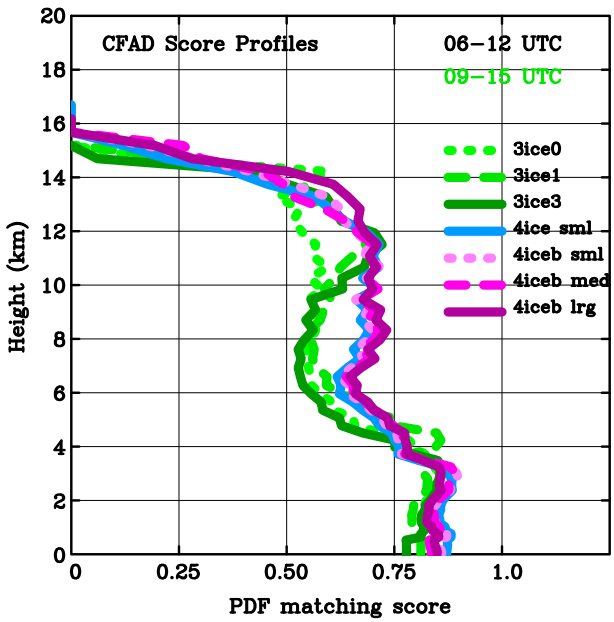

FIG. 7. Vertical profiles of PDF matching scores (i.e., the amount of overlap between the simulated and observed PDFs at each level) for the 20 May 2011 MC3E simulations using the original 3ICE, level-1 improved 3ICE, level-3 improved 3ICE, new 4ICE with smaller hail, new 4ICE with smaller hail and bin rain evaporation correction, new 4ICE with moderate hail and bin rain evaporation correction, and new 4ICE with larger hail and bin rain evaporation correction Goddard microphysics scheme.

both directions and the time step reduced to 2 s. The stretched vertical grid was kept at 70 levels with a top near 23 km. The north–south-oriented rectangular patch of higher sensible–lower latent heat fluxes (Ji Parana) imposed in L2011 was lengthened to 18 km × 80 km (solid rectangle in Fig. 8b) and replaced by higher latent–lower sensible heat fluxes (ABRACOS) if accumulated rainfall exceeded 3 mm over the patch to allow for some cloud feedback. Simulations were run for 6 h.

d. Numerical experiments

For each case, seven numerical experiments are conducted. Three experiments are made using previous versions of the 3ICE-graupel scheme: the original (3ice0), L2007 (3ice1), and L2011 (3ice3). Four variations of the new 4ICE scheme are tested: with smaller-, medium-, and larger-sized hail with the bin rain evaporation correction (4iceb sml, 4iceb med, and 4iceb lrg, respectively) and smaller-sized hail without the evaporation correction (4ice sml). Smaller-, medium-, and large-sized hail use fixed hail distribution intercepts of 0.0200, 0.0020, and 0.0002 cm^{-4}, respectively. See Table 2 for a list of the numerical experiments performed for these cases.

3. Simulation results and validation

a. MC3E

Figure 2b shows the 4ICE control simulation (4iceb sml) compared to the observed convective line (Fig. 2a) as it passed through north-central Oklahoma. Despite the restrictive double cyclic boundary conditions, the model captures the general organization and intensity of the system with an eastward-propagating north–south-oriented intense convective leading edge with a trailing stratiform region off to the northwest. A vertical east–west cross section through the center of the model domain (Fig. 2c) does show an erect intense unicellular convective structure, but the simulated trailing stratiform region appears to be noticeably narrower.

Time–height cross sections (Fig. 3) of Next Generation Weather Radar (NEXRAD) and simulated peak radar reflectivity[2] within the MC3E sounding array and model domain are shown from 0000 UTC 20 May to 0000 UTC 21 May 2011; the observed period of 0600–1200 UTC (Fig. 3a) covers the formation of the main convective line within the sounding array until the leading edge propagated out of the array. Peak reflectivities within this line exceeded 60 dBZ with 50-dBZ echoes reaching 9 km and 40-dBZ echoes up to 15 km. At 0600 UTC, the simulations are still quite weak. The model-imposed large-scale forcing is horizontally uniform and first results in a patchwork of smaller convective cells over the domain that require 2–3 h to respond to the organizing shear and form into a squall line (~0900 UTC). The 3ICE graupel runs (Figs. 3b–d) significantly underestimate the peak intensity of the observed squall line above the freezing level. The 3ice1 and 3ice3 runs produce a band of elevated reflectivity maxima 3 km above the freezing level whereas the observed reflectivities monotonically decrease with height above the freezing level. Graupel with its relatively slow fall speeds (Fig. 4b) is carried aloft by the strong updrafts in the convective cores (Fig. 4a) where its mass is maximized well above the freezing level. In contrast, the 4ICE simulations (Figs. 3e–h) produce higher reflectivity values just above the freezing level due to higher fall speeds (Fig. 4c) that keep the peak hail mass nearer the freezing level as well as peak values that decrease monotonically with height: both in good agreement with the observations. Profiles of peak reflectivity within the model domain over the period 0900–1500 UTC (sampled to match the observed squall-line structure

[2] Simulated radar reflectivities were calculated from model rain, snow, graupel, and hail contents assuming inverse exponential size distributions and accounting for all size mappings using the formulation of Smith et al. (1975) and Smith (1984).

from 0600 to 1200 UTC; Fig. 5) show all three 3ICE simulations have a pronounced low bias that ranges from about 5 dBZ below the freezing level to as much as 15 dBZ above the freezing level. The 4ICE simulations show a marked improvement in the bias at almost all levels except for 4iceb lrg, which produces excessively large reflectivities (~15 dBZ) near the melting level. The medium-hail profile has the smallest overall bias and agrees best with the observed. Though not quite as good, the smaller hail runs are significantly improved over the 3ICE with a consistent low bias of just 5 dBZ at all levels.

Figure 6 shows statistical CFADs constructed over these same observed (0600–1200 UTC) and model (0900–1500 UTC) time periods and domains. The observed CFAD shows higher concentrations broadly ranging from 0 to 40 dBZ below the melting level; aloft a coherent core of higher probabilities increases from 10 dBZ near 200 hPa to 25 dBZ just above the freezing level. Concentrations of infrequent but more intense echoes extend out to near 65 dBZ at and below the freezing level, 50 dBZ at 12 km, and 40 dBZ at 16 km. None of the simulated 3ICE CFADs (Figs. 6b–d) produces reflectivities over 50 dBZ above the freezing level and thus they all miss the stronger echoes in the tail of the observed distribution consistent with Fig. 5. Furthermore, the core of highest probabilities is either too broad with too many 40-dBZ echoes due to graupel (3ice0), shifted too high with too many 30-dBZ echoes due to snow (3ice1), or shifted too low with too many weak echoes (3ice3) compared to the NEXRAD data. In contrast, all of the 4ICE simulations produce much better concentrations of both the moderate core echoes and the infrequent but intense echoes that arise from hail relative to the observations (Figs. 6e–h). The 4ICE core distributions are still too broad as a result of too many weak echoes, but their overall slope along the right edge is fairly well aligned with the observed core probabilities.

The improvements in the 4ICE distributions are reflected in the normalized overlap score between the observed and simulated PDFs at each level in the CFADs where unity represents perfect overlap and zero no overlap. Figure 7 shows the 4ICE PDFs are consistently better than the 3ICE examples above the freezing level from 6 to 10 km. Below the melting layer, all of the simulations are similar and better than in the mixed- and ice-phase regions. The agreement between the simulations and observations drops off sharply near storm top where simulated radar echoes become too weak. This discrepancy was noted in L2011 and could be due to entrainment effects wherein dry air disproportionately sublimates small particles while preserving relatively large particles. *CloudSat* CFADs show a distinct difference between convective and anvil regions (Luo et al. 2009),

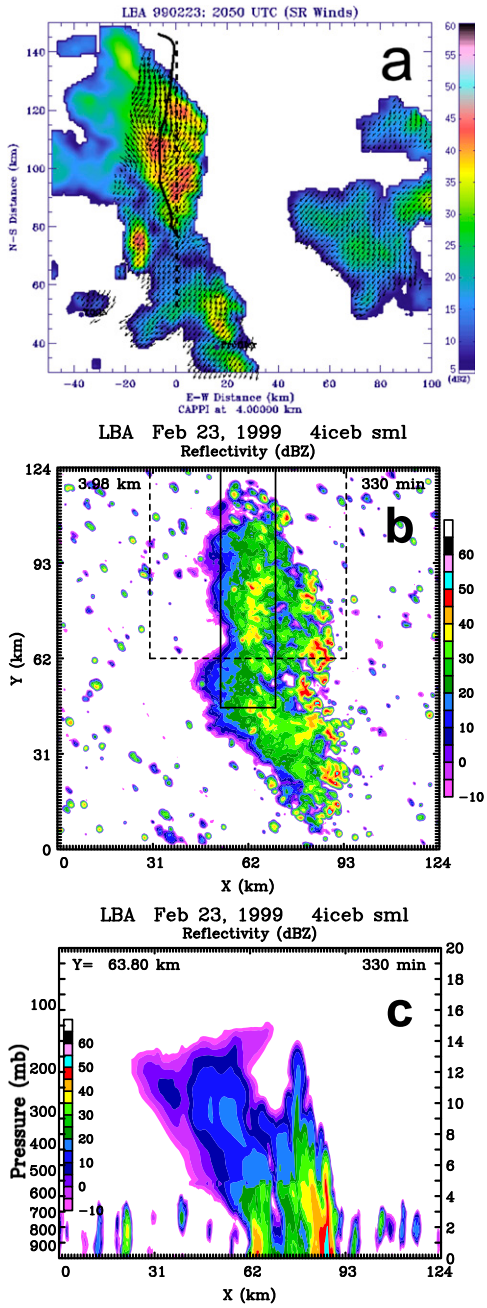

FIG. 8. Horizontal cross sections of radar reflectivity for the 23 Feb 1999 LBA case (a) observed by the S-Pol radar at 2050 UTC over Amazonia overlaid with storm-relative winds from a dual-Doppler wind analysis and the track of the University of North Dakota Citation aircraft [figure adapted from http://radarmet.atmos.colostate.edu/lba_trmm/23feblba_cappi.html and Lang et al. (2007)] and (b) simulated using the new 4ICE scheme with smaller hail and bin rain evaporation correction (4iceb sml) at a simulation time of 330 min (2100 UTC). (c) A vertical east–west cross section of radar reflectivity taken through the center of the domain from the same simulation and time as in (b). The solid rectangle and dashed box shown in (b) denote the north–south-oriented rectangular patch of higher sensible–lower latent heat fluxes (Ji Parana) imposed to initiate convection and the analysis domain, respectively.

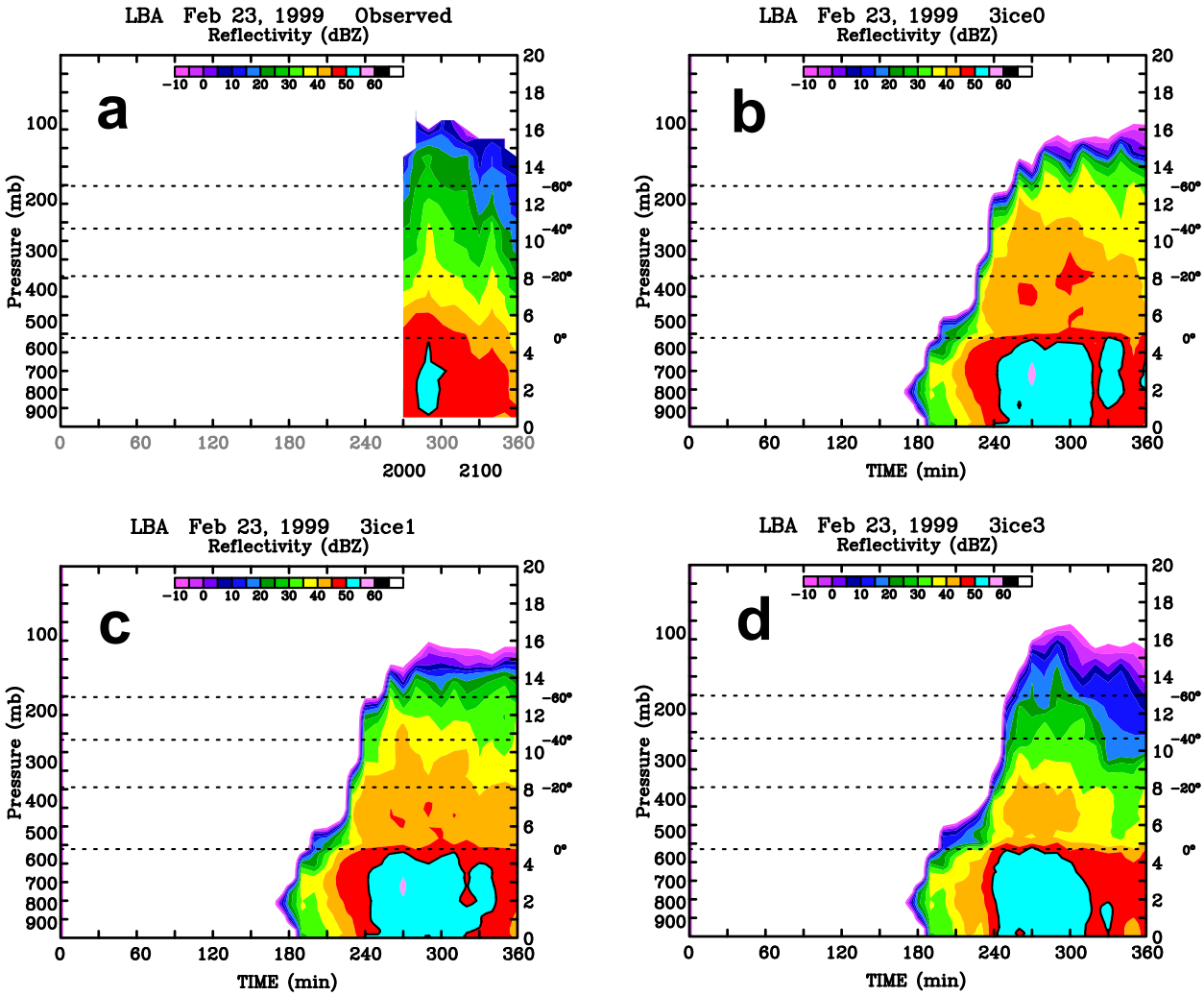

FIG. 9. Time–height cross sections of maximum radar reflectivity for the 23 Feb 1999 LBA case (a) observed by the S-Pol ground-based radar and simulated using the (b) original 3ICE, (c) level-1 improved 3ICE, (d) level-3 improved 3ICE, (e) new 4ICE with smaller hail, (f) new 4ICE with smaller hail and bin rain evaporation correction, (g) new 4ICE with moderate hail and bin rain evaporation correction, and (h) new 4ICE with larger hail and bin rain evaporation correction Goddard microphysics scheme. Right axes are heights (km), while horizontal dashed lines show the level of indicated environmental temperatures (°C). Model data were taken from a 64 km × 64 km subdomain. Black and gray numbers below the *x* axis in (a) are the UTC and approximate matching simulation times, respectively.

with the highest probabilities in the anvil concentrated at the lowest reflectivities, indicating mostly smaller particles, before shifting to higher values lower in the cloud, consistent with accretion and aggregation. In contrast, convective cloud-top PDFs are broader, indicating a mix of small and large particles, with a much greater proportion of larger particles. The current model CFADs resembles the *CloudSat* anvil distributions at upper levels.

b. LBA

Hail is associated with intense convection and as shown needed to produce stronger radar echoes. However, a key objective is for the 4ICE scheme to respond appropriately to the environment without the need for excessive tuning. The moderate intensity 23 February case is suitable for evaluating the new scheme for a weaker convective environment. A radar CAPPI for this case (Fig. 8a) shows the northern end of the transient convective line as it was starting to decay. Individual convective cells are loosely aligned with a small stratiform area extending northwestward. The simulated convective leading edge using the 4ICE scheme (4iceb sml; Fig. 8b) is also cellular in nature and loosely organized into a north–south line with a small stratiform area extending northwestward, consistent with the weak southeast–northwest-oriented shear on this day. A vertical east–west cross section (Fig. 8c) through the center

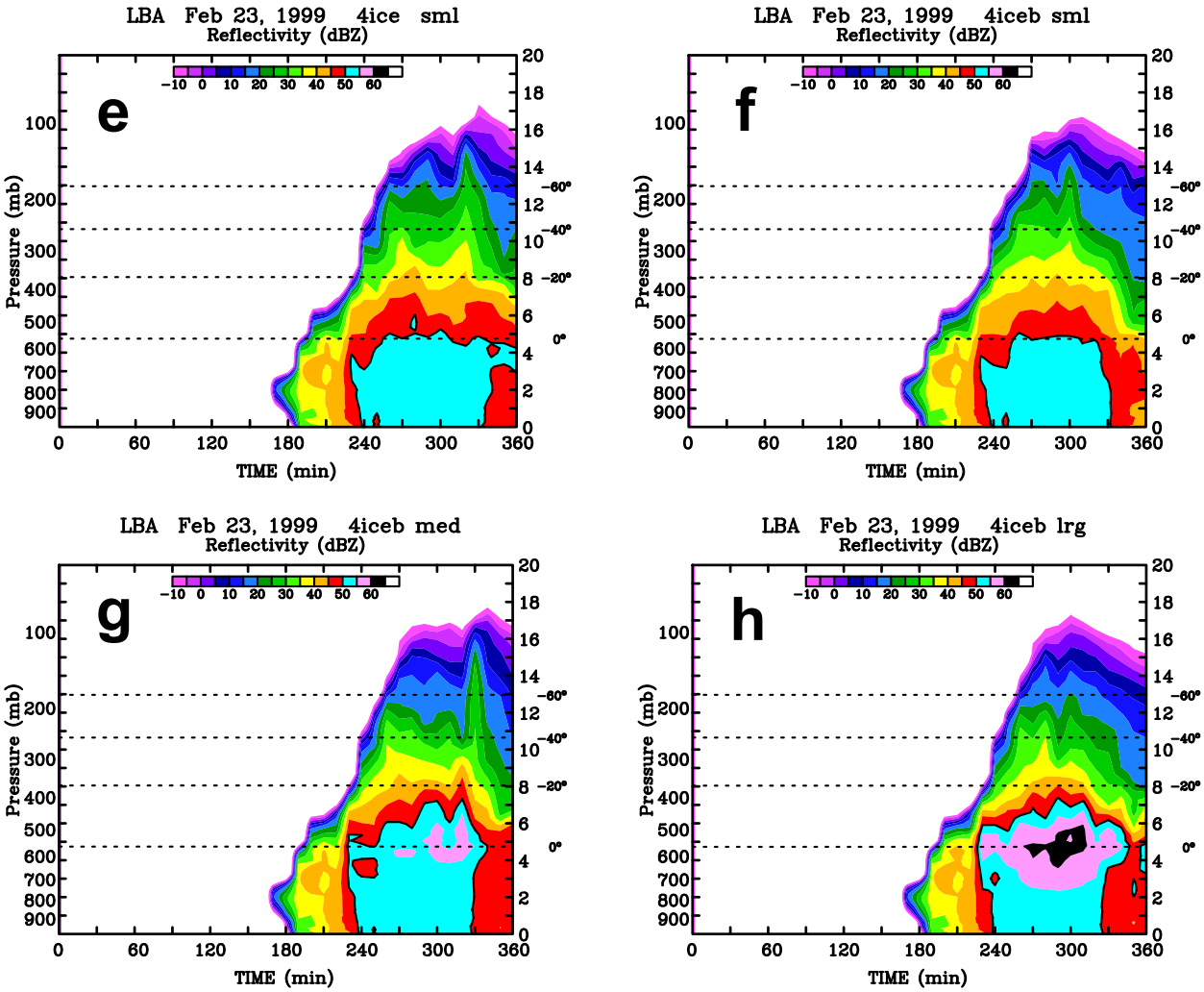

FIG. 9. (*Continued*)

of the domain shows the leading edge is somewhat multicellular (also see Fig. 10a) with a small, undeveloped stratiform area. Following L2011, a 64 km × 64 km subdomain over the northern portion of the simulated line (dashed box in Fig. 8b) was used in the analyses with model data averaged to the 1-km resolution of the radar analyses. The mean convective fraction within this subdomain over the simulation period from 300 to 360 min using the 4ICE scheme ranged from 0.46 to 0.49 in close proximity to the radar value of around 0.4.[3]

Figure 9 shows time–height cross sections of peak reflectivity observed by the National Center for Atmospheric Research (NCAR) S-band dual-polarization Doppler (S-Pol) radar within the dual-Doppler analysis domain and simulated within the model subdomains. As previously noted (L2007, L2011), the original scheme (3ice0) with its excessive graupel produces 40-dBZ echoes that penetrate much higher (over 12 km; Fig. 9b) than was observed (~7 km; Fig. 9a). Though better, 3ice1 (Fig. 9c), which eliminates the dry collection of ice/snow by graupel (L2007), still produces excessive 40-dBZ echo penetrations. The 40-dBZ echoes in 3ice3 (L2011) are greatly reduced aloft and closer to the observed, but 3ice3 results in an elevated reflectivity maximum above the freezing level (Fig. 3d) that was not observed. None of the 3ICE graupel simulations can reproduce the 45-dBZ echoes immediately above the freezing level (~4.9 km) as was observed (Fig. 9a). In contrast, despite the addition of the higher-density frozen drops–hail ice class, none of the 4ICE simulations

[3] As in L2007 and L2011, convective fractions were computed based on Rickenbach and Rutledge (1998), a texture algorithm applied to radar reflectivity data that largely follows Steiner et al. (1995) to match the radar observations.

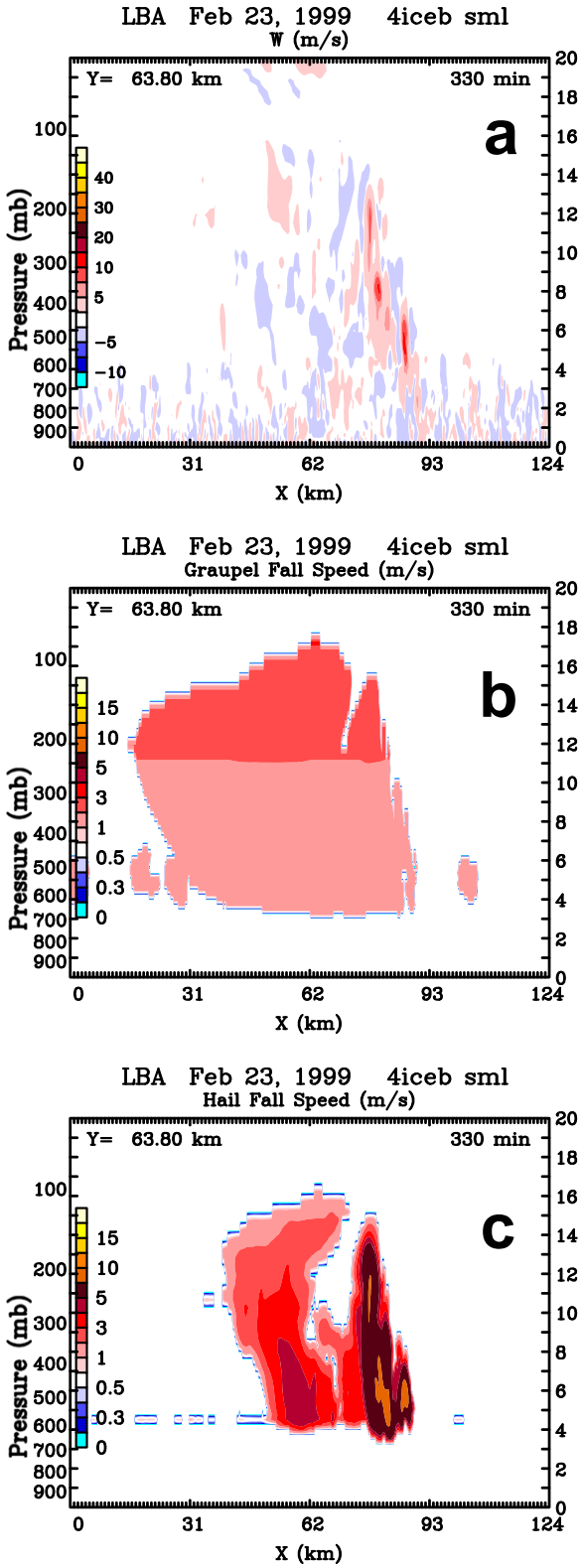

FIG. 10. As in Fig. 8c, except showing vertical cross sections of simulated (a) vertical velocities, (b) graupel fall speeds, and (c) hail fall speeds.

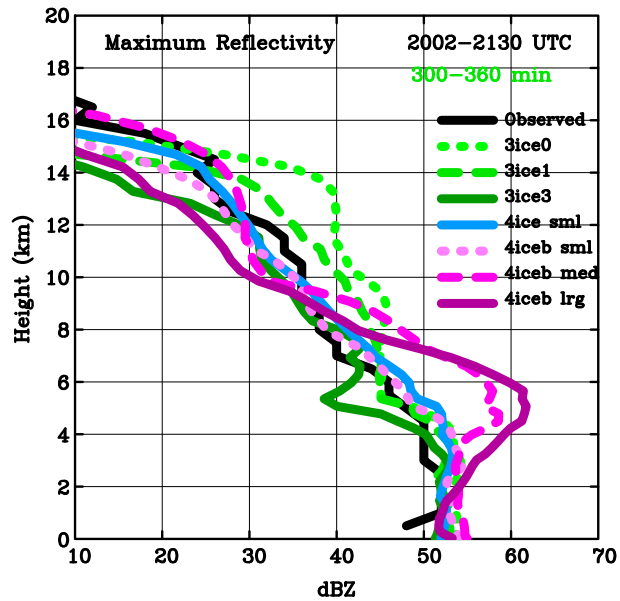

FIG. 11. Vertical profiles of the maximum radar reflectivity for the 23 Feb 1999 LBA case extracted from the S-Pol radar observations and the last 60 min of the three Goddard 3ICE simulations and four Goddard 4ICE simulations shown in Fig. 9. Model data were taken from a 64 km × 64 km subdomain.

(Figs. 9e–h) produces the excessive 40-dBZ echo penetrations in 3ice0 and 3ice1 and all can replicate the observed monotonically decreasing reflectivity structure above the melting level though, clearly, the medium (4iceb med) and larger (4iceb lrg) hail peak reflectivities are too strong around the freezing level. These results suggest that hail or frozen drops with their higher fall speeds (Fig. 10c) relative to graupel (Fig. 10b) are crucial and not detrimental for reproducing the observed core reflectivity structure of even moderate convection. Peak reflectivity profiles from the 64 km × 64 km model subdomains over the final 60 min (Fig. 11) confirms the strong (nearly 15 dBZ) to moderate (~5 dBZ) overbias in the 3ice0 and 3ice1 simulations aloft, respectively, as well as the underbias (~8 dBZ) in 3ice3 near the melting level, which contributes to the elevated maxima. The 4ICE simulations with smaller hail clearly perform the best and show almost no bias (less than ~4 dBZ) through nearly the entire depth of the storm. Remarkably, none of the 4ICE runs produces the overbias evident in runs 3ice0 and 3ice1 in the top part of the storm, and all produce monotonically decreasing profiles with height in agreement with the observations. However, quite obviously the medium to larger hail sizes in runs 4iceb med and 4iceb lrg are much too large, producing overbiases of up to ~10–15 dBZ around the melting level. These results suggest the new 4ICE scheme is quite capable of responding appropriately to

the intensity of the convective environment and can outperform the 3ICE-graupel scheme in terms of peak reflectivities even in a moderate-intensity environment. This actually is consistent with polarimetric radar and wind profiler evidence that frozen drops or hail quite often are present in tropical convection (Jameson et al. 1996; May et al. 2001); in situ aircraft data also confirmed the presence of frozen drops in this case (Stith et al. 2002).

Simulated and observed radar CFADs (Fig. 12) also show the 4ICE scheme equals or outperforms the 3ICE-graupel scheme in terms of overall reflectivity distributions for the moderate 23 February case. The highest observed concentrations (Fig. 12a) gradually decrease from between ~5 and 20 dBZ at and below the melting level (~4.9 km) to ~−5–15 dBZ near storm top with less apparent aggregation than MC3E (Fig. 6a). Low probabilities of moderately strong echoes reach ~50 dBZ at and below the freezing level, 40 dBZ at ~7 km, and 30 dBZ at 12 km. As in MC3E only more pronounced, the original scheme (3ice0; Fig. 12b) produces excessive concentrations of 20–40-dBZ echoes between the melting level and 10 km, and again, though the number of excessive 30–40-dBZ echoes is reduced in 3ice1 (Fig. 12c), the core of peak probabilities is ~10 dBZ too high. Core probabilities for 3ice3 are noticeably better (Fig. 12d), but the number of echoes that are too weak is higher as is the penetration of 20–30-dBZ echoes near storm top. There is also an unphysical notch in the higher echo distribution just above the freezing level. Though hail amounts are small in the 4ICE simulations, they dominate the higher-reflectivity values; the peak concentrations are nearly invariant (Figs. 12e–h) but are as good as or better than the 3ICE at every level, aligning well with the observed concentrations along 20 dBZ from the melting level to 12 km. In terms of echoes stronger than 20 dBZ in the distribution tail, the smaller hail results (Figs. 12e–f) match the observed frequencies extremely well while the medium (Fig. 12g) and larger hail (Fig. 12h) runs are overly intense, especially near the melting level. And as with MC3E, simulated probabilities collapse below 0 dBZ at storm top and are ~10 dBZ weaker than observed.

The overall level-by-level performance is confirmed by the profiles of normalized PDF matching scores (Fig. 13). From the freezing level to 10 km, the 3ice3 and 4ICE PDFs are all in excellent agreement with the observed, with matching scores on the order of 0.8, much better than 3ice0 and 3ice1. Above 10 km, the performance of 3ice3 drops off quickly while the 4ICE simulations continue to perform well up to 12 km before they begin to deviate from the observed echo distributions near storm top. Below the melting level, the 3ICE and 4ICE schemes all perform about the same and reasonably well, with scores of around 0.75.

c. *Rainfall comparisons and validation*

In addition to radar reflectivity, the 4ICE scheme is validated with regard to surface rain rates. Figures 14a and 14b show the instantaneous surface rain rates associated with the 4iceb sml simulations shown in Figs. 2b and 8b for MC3E and LBA, respectively. Surface rain features in the convective region are larger, better organized, and more intense in MC3E; the stratiform region is also larger and more coherent. Simulated surface rain-rate histograms (Figs. 14c,d) can be compared to observed rain-rate histograms derived from the national Doppler radar network for MC3E (Fig. 14c) and ground-based radar deployed for the LBA field campaign (Fig. 14d). The 3ICE and 4ICE histograms tend to fall into two distinct clusters, which is more apparent in the MC3E case. For MC3E, the 3ICE simulations significantly underestimate the occurrence of more intense rain rates in the tail of the distribution (Fig. 14c); the 4ICE histograms also underestimate probabilities of extreme rain rates but are distinctly better than the 3ICE results. For LBA, the results are noisier due to a smaller sample size, but the overall results are similar: both sets of simulations underestimate the proportion of strongest rain rates but with the 4ICE simulations closer to the observed histogram than the 3ICE. These results suggest the 4ICE simulations are producing more realistic surface rain-rate distributions than the 3ICE runs in each environment.

4. Summary and conclusions

The improved Goddard 3ICE 1M BMS based on Rutledge and Hobbs (L2011; cloud ice, snow, and graupel) was modified and hail processes added to produce an improved 1M 4ICE BMS (cloud ice, snow, graupel, and frozen drops–hail) capable of more realistically simulating the radar reflectivity patterns of intense and moderate convection better than previous 3ICE versions. Hail processes taken from the 3ICE-hail scheme based on Lin et al. (1983) include hail riming, accretion of rain, deposition–sublimation, melting, shedding, and wet growth. Hail collection of other ice species under dry-growth conditions was eliminated to prevent the same excessive buildup as had occurred with graupel (L2007); however, hail near wet growth is permitted to collect other ice particles. Processes that freeze rain now initiate hail not graupel. Five new hail processes were added: wet hail accretion of graupel, hail rime splintering, hail (also graupel) conversion to snow via depositional growth at colder temperatures, hail conversion to graupel via

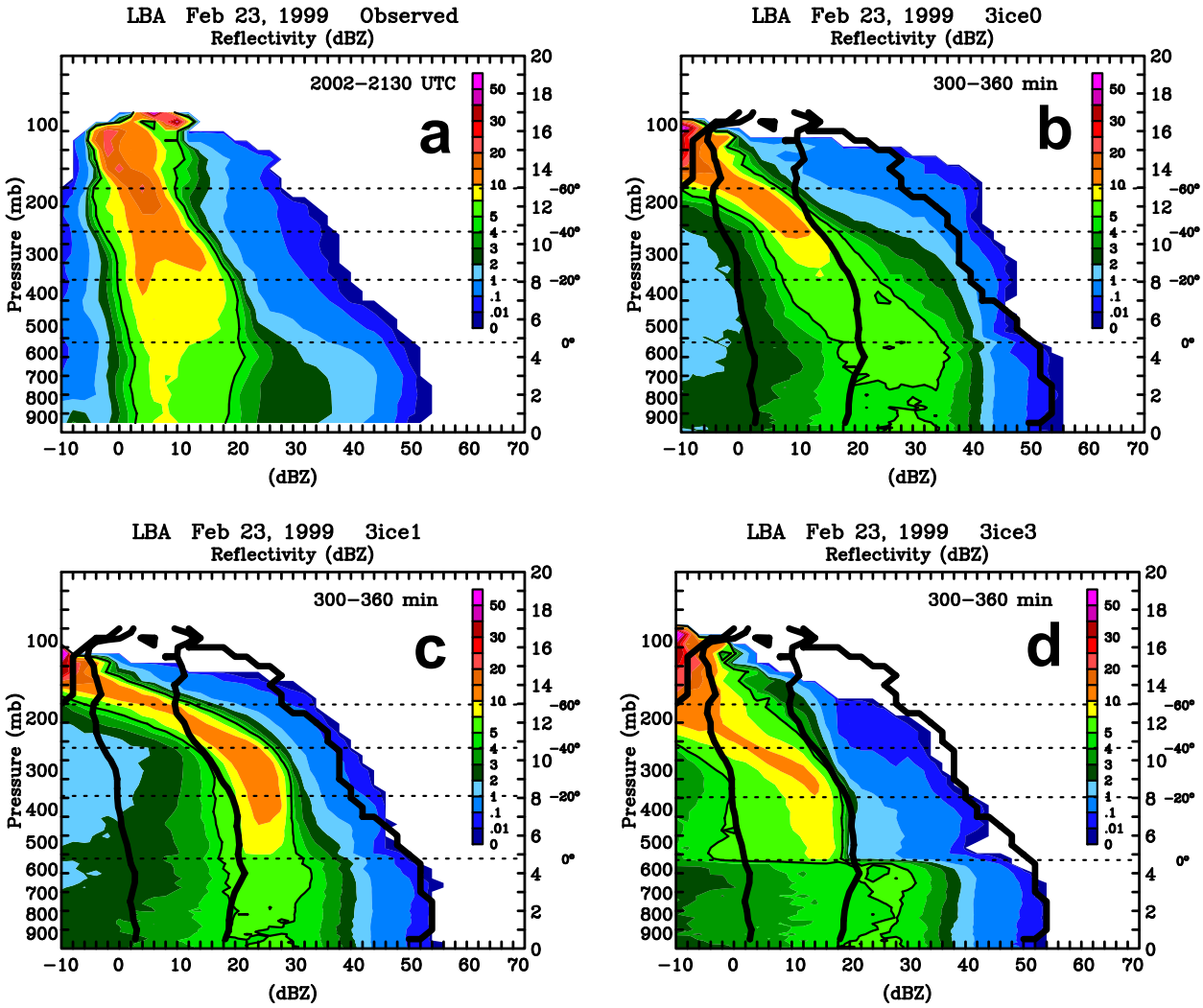

FIG. 12. Radar reflectivity CFADs for the 23 Feb 1999 LBA case constructed from (a) S-Pol radar observations and the final 60 min of the simulations using the (b) original 3ICE, (c) level-1 improved 3ICE, (d) level-3 improved 3ICE, (e) new 4ICE with smaller hail, (f) new 4ICE with smaller hail and bin rain evaporation correction, (g) new 4ICE with moderate hail and bin rain evaporation correction, and (h) new 4ICE with larger hail and bin rain evaporation correction Goddard microphysics scheme. Thick lines in (b)–(h) show the edges of the core observed frequency probabilities [i.e., the 5% contours shown in (a)] and the outer limits of the observed frequency distributions [i.e., the 0% contours shown in (a)]. Right axes are heights (km), while horizontal dashed lines show the level of indicated environmental temperatures (°C). Model data were taken from a 64 km × 64 km subdomain.

riming under non-wet-growth conditions, and wet graupel conversion to hail.

Besides adding the frozen drops–hail category, snow autoconversion was strengthened based on the evidence of aggregation at colder temperatures (Field 1999), the collection efficiency of cloud ice by snow increased, a water vapor diffusivity correction factor added, and a small threshold introduced to prevent ice deposition growth into snow when ice is small. Maximum ice supersaturation was increased to 20%, and cloud evaporation restricted to areas of subsidence to mitigate spurious evaporation effects at cloud boundaries. Cloud ice can now persist in ice subsaturated conditions, as is commonly observed. Snow and graupel size mappings from L2011 were adjusted, including an increased aggregation effect for snow. A corresponding snow density mapping was added (Brandes et al. 2007), and graupel was divided into low and moderate densities. Finally, an SBM-based rain evaporation correction factor (Li et al. 2009) was added.

The new Goddard 4ICE scheme was used to simulate an intense continental squall line observed during MC3E

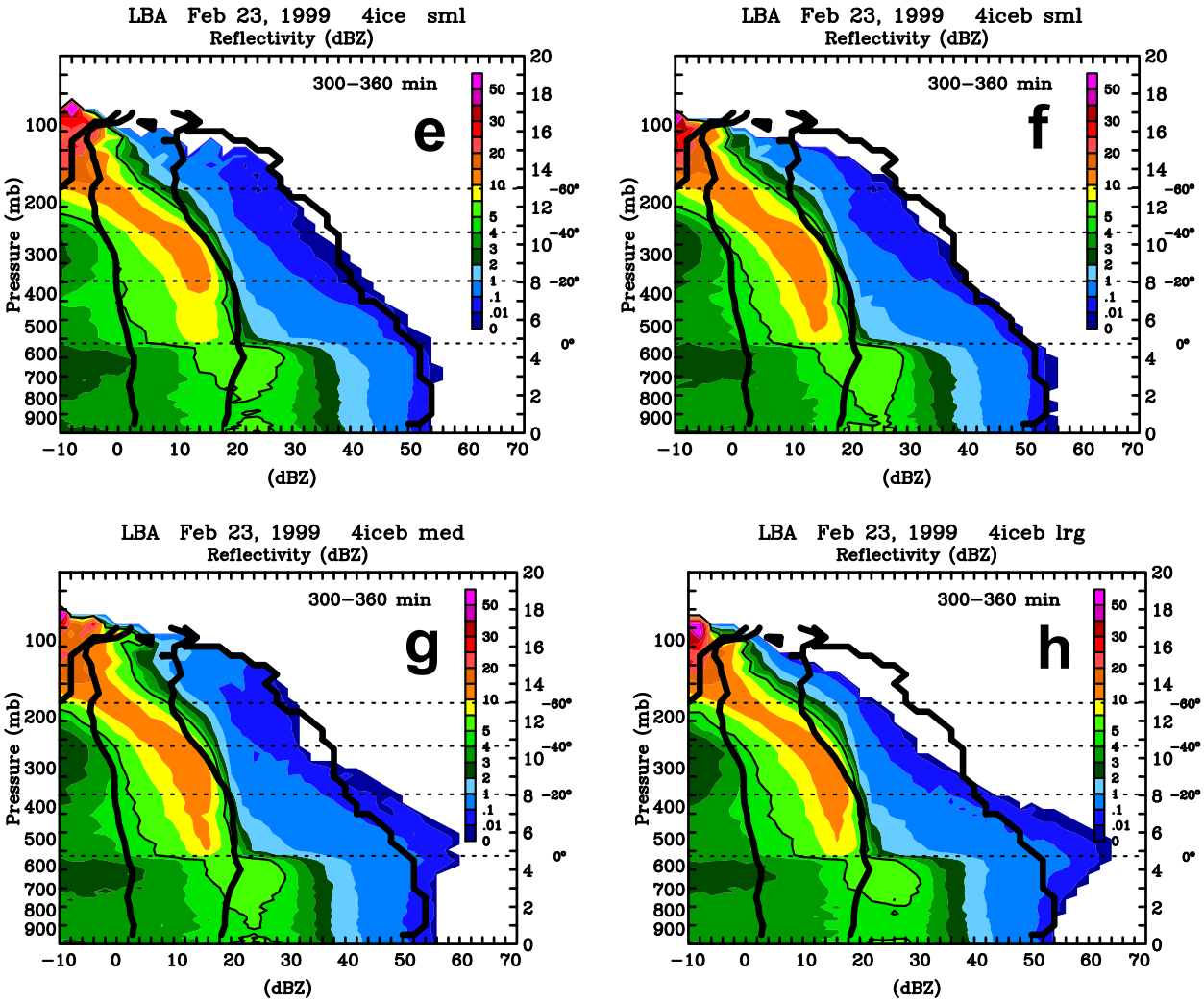

FIG. 12. (*Continued*)

to evaluate its ability to simulate intense convection with significant hail, as well as a loosely organized transient line of moderate convection from TRMM LBA to ensure the scheme does not overpredict less intense convection. For the intense squall line, the 4ICE scheme with smaller- and medium-sized hail outperformed prior versions of the 3ICE-graupel scheme in terms of peak reflectivities; larger hail produced excessively high values. Without hail, the 3ICE-graupel versions could not generate reflectivities over 50 dBZ below freezing, vastly underestimating the peak observed reflectivities throughout the depth of the storm with a low bias near 15 dBZ at the freezing level, 10 dBZ at midlevels, and 5–15 dBZ at upper levels. In contrast, the bias was significantly reduced in the 4ICE runs above the freezing level, except for the strong overbias of 15 dBZ near the melting level for larger hail. For medium hail the bias is less than 5 dBZ at almost all levels except for a positive bias of ~5 dBZ at the freezing level. The smaller-hail simulations produced a consistent low bias of just 5 dBZ at nearly every level, still a noticeable improvement over the 3ICE-graupel simulations. The 4ICE simulations produced radar reflectivity CFADs in better agreement with observations (as reflected in their normalized PDF overlapping scores) from 5 to 10 km with more realistic extremes in the distribution tails and more realistic reflectivity structures above the freezing level with peak reflectivities monotonically decreasing with height as observed versus the 3ICE graupel simulations, which often produced elevated reflectivity maxima. Below the melting level, the 4ICE runs with smaller hail had peak reflectivities similar to those in the 3ICE. Those for medium and larger hail were greater due to contributions from melting hail and were closer to the observations for medium hail but not for

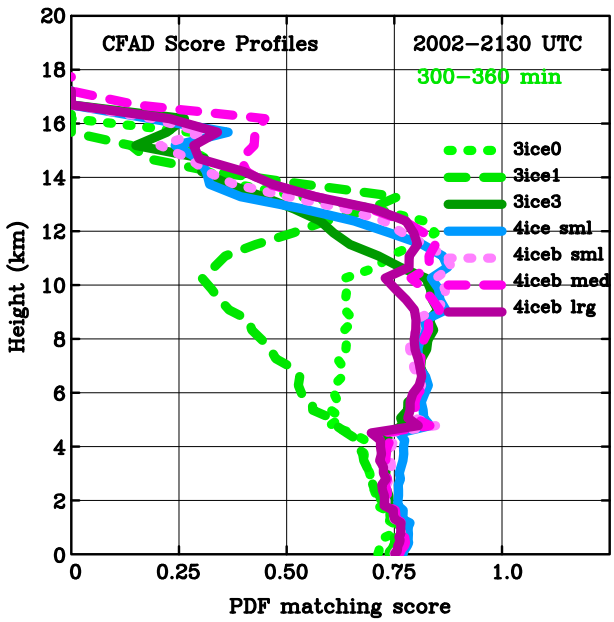

FIG. 13. Vertical profiles of PDF matching scores for the 23 Feb 1999 LBA simulations over the final 60 min using the original 3ICE, level-1 improved 3ICE, level-3 improved 3ICE, new 4ICE with smaller hail, new 4ICE with smaller hail and bin rain evaporation correction, new 4ICE with moderate hail and bin rain evaporation correction, and new 4ICE with larger hail and bin rain evaporation correction Goddard microphysics scheme. Model data were taken from a 64 km × 64 km subdomain.

larger hail, where values were excessive. The agreement between the simulated and observed CFADs below the melting level was similar for all runs. Overall, the 4ICE simulation with medium hail performed the best for the intense MC3E case.

For TRMM LBA, adding frozen drops–hail per se did not necessarily cause unrealistically large reflectivity values.[4] While medium and larger hail did result in excessive peak reflectivities by as much as 10–15 dBZ near the melting level, smaller hail had very small biases (less than 5 dBZ) that were on average as good or better than the 3ICE versions at every level. Small hail eliminated the overbias at the middle and upper levels in the original and L2007 3ICE runs and outperformed the L2011 run above the freezing level by reproducing the observed monotonic decrease with height and eliminating the unrealistic elevated reflectivity maxima. The 4ICE simulations also produced radar CFADs whose normalized PDF scores were equal or superior to the 3ICE at all levels. The 4ICE simulations with smaller hail performed the best overall for the moderate-intensity LBA case.

Surface rainfall histograms were also used to evaluate the schemes for both cases with similar results. In each case the 3ICE simulations significantly underestimated the occurrence of higher rain rates compared to observed histograms while the 4ICE histograms had a noticeably higher occurrence of stronger rain rates, which were closer to but still less than the observed.

Though the bin rain evaporation correction (Li et al. 2009) did alter the temporal variation of peak reflectivities, it had very little effect on either the peak reflectivity profiles or the model CFADs in either case despite evidence that it reduced the intensity of the cold pool distribution (see Fig. 15). The double cyclic lateral boundaries likely dampened its impact as initial excessive evaporation without the correction could overmoisten the subcloud layer and inhibit successive overevaporation thus masking the effects of the correction. The LBA case was in a moist environment and of short duration, which could also reduce the impact of the correction.

The 4ICE scheme with a frozen drops–hail category can simulate more intense radar echoes, though choosing a priori the hail intercept for intense or moderate convection is not optimal. A size-mapping scheme may alleviate the issue, but ultimately a multimoment scheme is likely needed. The 4ICE approach also replicates the observed monotonic decrease in peak reflectivities with height as a result of increasing the range of particle fall speeds to include the higher values associated with frozen drops–hail, allowing a greater portion of their mass to remain near the freezing level. The scheme also adds pathways (apparent processes) by which particles can move to other categories due to their growth mechanisms. Hail can be rimed. If cloud freezes quickly, it creates air pockets, which should lower the hail density. Just as graupel is assumed to increase in density and become hail when reaching wet growth, so too should hail density go down when riming rates fall below wet growth. This is the basis for the new Primh hail-riming-to-graupel process. For the MC3E control case, Primh increases (decreases) the peak average graupel (hail) content by 25% (5%), decreases the peak echoes by 3 dBZ at and above 12 km, and improves the CFAD score by 2%–4% from 4 to 13 km. The other new set of pathways relates to trace amounts of graupel and hail that often persist aloft in the model long after convection ends. Initially, sedimentation lowers their mass, but as the mass get small, with a fixed intercept, so too do their fall speeds. The result is tiny amounts of graupel and hail (mean volume diameters of a few hundred microns or less) suspended over a broad area where they continue to grow from deposition. The

[4] Trace amounts of mass first appear in the fourth ice class as frozen rain at $\sim 10\,\mathrm{m\,s^{-1}}$ for the LBA cases and $\sim 5\,\mathrm{m\,s^{-1}}$ for MC3E, but the sizes are very small and combined with the fact that reflectivity values take a while to grow strong shows that the 4ICE scheme is not predisposed to generating larger hail particles or strong dBZs for every case.

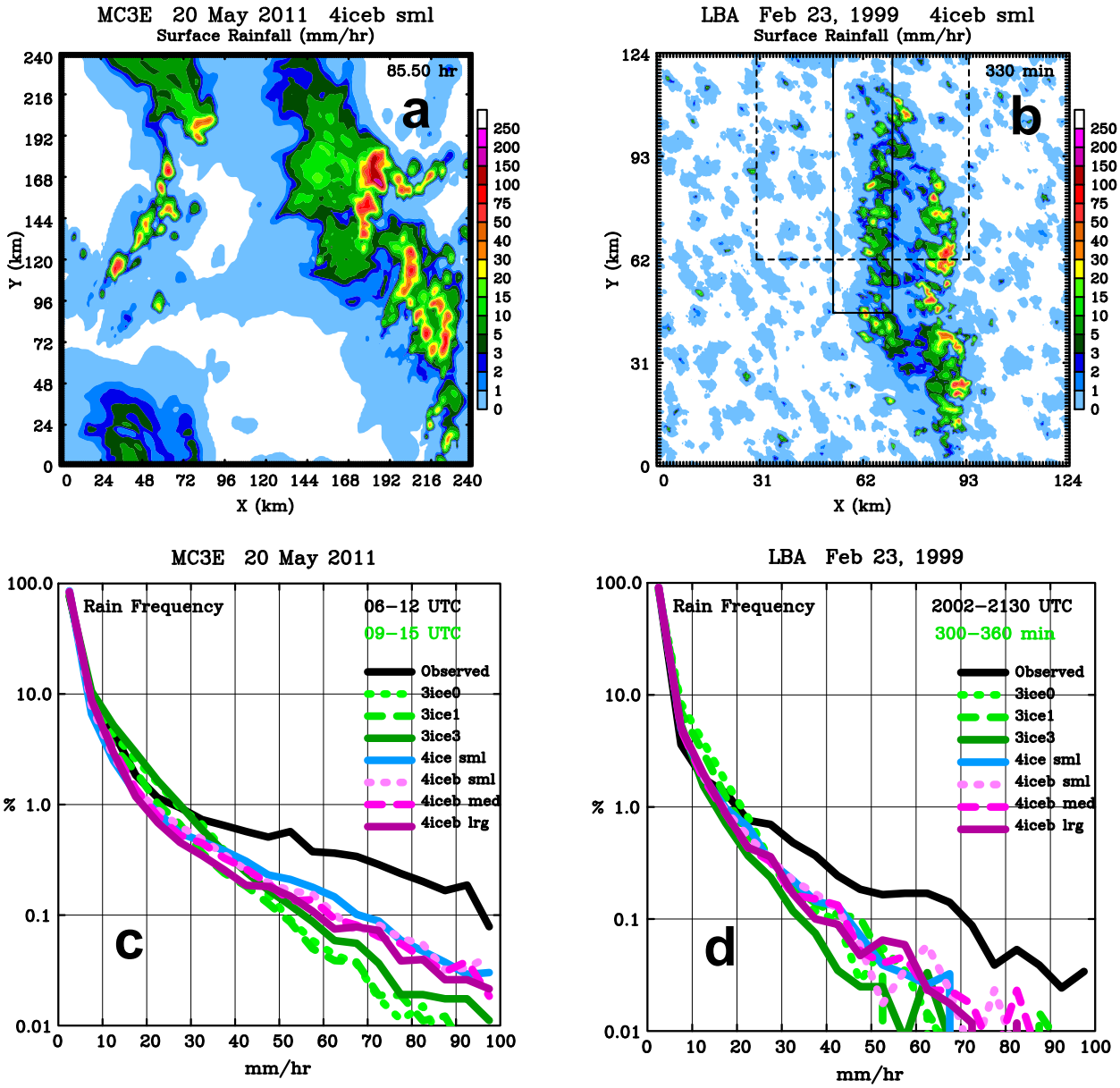

FIG. 14. Instantaneous surface rainfall rates corresponding to the horizontal radar reflectivity cross sections shown for (a) the 20 May MC3E case in Fig. 2b and (b) the 23 February LBA case in Fig. 8b. (c) Surface rainfall histograms observed by the Doppler radar network around the MC3E sounding array from 0600 to 1200 UTC and simulated with Goddard microphysics from 0900 to 1500 UTC for the 20 May MC3E case. (d) Surface rainfall histograms derived from ground-based radar observations collected from 2002 to 2130 UTC and simulated over the final 60 min of simulation time over a 64 km × 64 km subdomain [shown by the dashed square in (b)] for the 23 Feb 1999 case using the Goddard microphysics schemes.

new Pvapg and Pvaph vapor-conversion-to-snow processes reduce the area and trace amounts of suspended graupel and hail but have minimal impact on the hail cores. For the MC3E control case, peak reflectivity profiles are essentially unchanged by Pvapg/Pvaph below 12.5 km (the same is true for Primh below 9 km) as the collection of large amounts of supercooled water dominates growth. Peak average snow, graupel, and hail amounts increase ~5%, decrease 5%, and increase 8%, respectively, when Pvapg/Pvaph are activated; Pvapg/Pvaph improve the CFAD score by 2%–5% from 4 to 11 km. The new apparent processes have a small effect on the hail cores but allow the model to better address variations in particle density while slightly improving the overall echo pattern.

Allowing a smooth transition in ice particle density (Morrison and Grabowski 2008) and fall speed coefficients

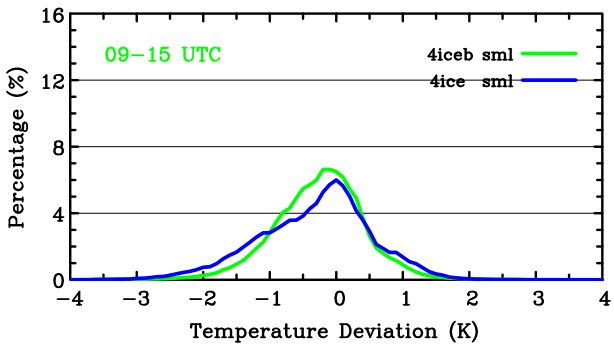

FIG. 15. Distribution of surface cold pool intensities for the 20 May MC3E case for the smaller hail runs with and without the bin rain evaporation correction (4iceb sml and 4ice sml, respectively). Intensities are shown in terms of the surface potential temperature deviations over the 0900–1500 UTC analysis period for regions where the lowest-level rain mixing ratio exceeds 0.1 g m^{-3}.

(Lin and Colle 2011) is a recent and realistic addition to BMSs, though comparisons with radar observations for intense cases are needed to evaluate their performance and in contrast to having a separate hail category.

Ultimately, cases should be tested at higher resolution (100 m) to ensure the dynamics are well resolved and not contributing to any biases. Further study is also needed to address the abundance of weaker model dB*Z*s near storm top to determine if this is an artifact of the radar observations or the microphysics. Testing the 4ICE scheme in other environments using remote sensing data for validation (Matsui et al. 2009) is important for systematically identifying and eliminating any remaining biases. The ability to match the distribution and peak values of radar reflectivities at all levels of a convective system is a fairly stringent test, but radar intensities are not a unique solution and can arise from a variety of particle combinations. This is where in situ aircraft observations could be very valuable in helping to further constrain the particle characteristics. The next iteration of the Goddard scheme is planned to be 2M to ingest and include the effects of aerosols and improve limitations inherent in 1M.

Acknowledgments. This research was supported by the NASA Precipitation Measurement Missions (PMMs); the NASA Modeling, Analysis, and Prediction (MAP) Program; and the Office of Science (BER), DOE–Atmospheric System Research Interagency Agreement DE-AI02-04ER63755. The authors are grateful to Drs. Ramesh Kakar and David B. Considine at NASA headquarters (HQ) for their support of this research, Dr. Shaocheng Xie at Lawrence Livermore National Laboratory for providing the MC3E forcing data, Dr. Robert Cifelli for providing the LBA radar data, Dr. Karen Mohr for discussions on precipitation–surface flux interactions, and Drs. Toshihisa Matsui and Jainn J. Shi for implementing and testing the 4ICE scheme in the Goddard satellite simulator and WRF, respectively. We would also like to thank Dr. Jason Milbrandt and two other anonymous reviewers for greatly helping us to improve the quality of the manuscript. Acknowledgment is also made to the NASA Goddard Space Flight Center and NASA Ames Research Center computing facilities, as well as to Dr. Tsengdar Lee at NASA HQ, for the computational resources used in this research. MC3E is a NASA–DOE joint field campaign.

APPENDIX

Details of the New 4ICE Microphysics Scheme

a. The hail budget equation

The hail budget equation for the new 4ICE scheme is given as

$$\frac{\partial q_h}{\partial t} = -V\cdot\nabla q_h - \frac{1}{\rho}\frac{\partial}{\partial z}[(w-V_h)q_h\rho] + D_{\mathrm{qh}} + \mathrm{Phfr} + (1-\delta_3)\mathrm{Piacr} + (1-\delta_3)\mathrm{Praci} + (1-\delta_2)\mathrm{Psacr} + (1-\delta_2)\mathrm{Pracs} + \mathrm{Dgacr} + \mathrm{Pracg} + \mathrm{Dhacw} + \mathrm{Dhacr} + \mathrm{Whaci} + \mathrm{Whacs} + \mathrm{Whacg} + \mathrm{Pg2h} + \mathrm{Phdep} - \mathrm{Phsub} - \mathrm{Pvaph} - \mathrm{Primh} - \mathrm{Phmlt}, \quad \text{(A1)}$$

where the first three terms on the rhs of Eq. (A1) are the horizontal advection, vertical advection, and diffusion of hail. Also, Phfr is the freezing of rain to hail; Piacr is the cloud ice accretion of rain, and Praci is the rain accretion of cloud ice; Psacr is the snow accretion of rain, and Pracs is the rain accretion of snow; Dgacr is the graupel accretion of rain, and Pracg is the rain accretion of graupel; Dhacw is hail riming, and Dhacr is the hail accretion of rain; Whaci, Whacs, and Whacg are the wet hail accretion of cloud ice, snow, and graupel, respectively; Pg2h is the conversion of graupel to hail; Phdep is hail deposition, and Phsub is hail sublimation; Pvaph is the conversion of hail to snow via deposition; Primh is hail riming to graupel; and Phmlt is hail melting. The terms Phfr, Dhacw, Dhacr, Whaci, Whacs, Phdep, Phsub, and Phmlt follow the

formulations of Lin et al. (1983), while Piacr, Praci, Psacr, Pracs, Dgacr, and Pracg follow the formulations of Rutledge and Hobbs (1984). The term Whacg follows the Lin et al. (1983) formulation for Whacs but using graupel instead of snow parameters. Graupel is assumed to increase in density and become hail upon reaching wet growth such that

$$\mathrm{Pg2h} = \frac{q_g}{dt} \text{ at the moment when Dgacw} + \mathrm{Dgacr} > \mathrm{Pgwet}, \tag{A2}$$

where the wet growth of graupel Pgwet is computed using the formula for hail wet growth from Lin et al. (1983) but with graupel parameters.[A1]

Just as lower-density particles can transition to a higher-density class of particles, in the new 4ICE scheme, the reverse can occur. As such, when hail particles experience riming or deposition at colder temperatures, they are transitioned toward graupel and snow, respectively. For both processes, an increasing proportion of the mass of hail acquired via riming and deposition along with an equal portion of the previous hail mass is transferred to graupel and snow, respectively, using a sliding temperature scale with the proportion increasing with decreasing temperature. The conversion of hail to graupel via riming is thus formulated as

$$\mathrm{Primh} = F_{\mathrm{rime}} \times \mathrm{Dhacw}, \tag{A3}$$

where F_{rime} is given by

$$F_{\mathrm{rime}} = 2.0\left[\frac{\mathrm{Tairc}}{(\mathrm{t00} - \mathrm{t0})}\right]^2, \tag{A4}$$

where Tairc is the air temperature (°C), t00 is 238.16 K, and t0 is 273.16 K. Similarly, the conversion of hail to snow via deposition is formulated as

$$\mathrm{Pvaph} = F_{\mathrm{vap}} \times \mathrm{Phdep} \text{ when the cloud water mixing ratio } q_c < 1.0 \times 10^{-5}\,\mathrm{g\,g^{-1}}, \tag{A5}$$

where F_{vap} uses the same temperature scaling as for F_{rime}. The same form of the relation is used for the conversion of graupel to snow via deposition, Pvapg. Although Hallett–Mossop rime splintering (Hallett and Mossop 1974) is not directly part of the hail equation, it does affect the hail-riming term Dhacw and is computed as

$$\mathrm{Pihmh} = T_{\mathrm{fact}} \times \mathrm{Dhacw} \times 1000 \times \mathrm{Xnsplnt} \times \mathrm{Xmsplnt}$$

where

$$T_{\mathrm{fact}} = 0.5 \quad \text{when} \quad -8° < \mathrm{Tairc} < -2°\mathrm{C}$$
$$T_{\mathrm{fact}} = 1.0 \quad \text{when} \quad -6° < \mathrm{Tairc} < -4°\mathrm{C},$$

where the peak number of ice splinters generated per milligram of rime is Xnsplnt = 370 and the mass of each splinter is Xmsplnt = 4.4×10^{-8} g. Pihmh is first subtracted directly from Dhacw. The water vapor diffusivity (D_v) in air was assumed to be a constant ($2.26 \times 10^{-5}\,\mathrm{m^2\,s^{-1}}$) in Rutledge and Hobbs (1984); it is parameterized as a function of temperature and pressure in this study following Massman (1998):

$$D_v = D_0\left(\frac{T}{T_0}\right)^{1.81}\left(\frac{P_0}{P}\right),$$

where D_0 is the water vapor diffusivity ($2.18 \times 10^{-5}\,\mathrm{m^2\,s^{-1}}$) at T_0 = 273.15 K, and P_0 = 1013.25 hPa. The importance of water vapor diffusivity on the diffusional growth rate of ice crystals as a function of pressure and temperature is illustrated in Fig. 9.4 of Rogers and Yau (1989). An adjustment factor (Fdwv) is used to adjust the diffusional growth rate of ice crystals based on a constant water vapor diffusivity.

b. *Rain evaporation correction*

The rain evaporation correction uses the empirical formula of Li et al. (2009):

$$r(q_r) = 0.11 q_r^{-1.27} + 0.98, \tag{A6}$$

where r is the ratio of the rain evaporation rate between bulk and bin microphysics and q_r ($\mathrm{g\,kg^{-1}}$) is the rain mixing ratio; r is based on cloud-resolving model simulations using both bulk and bin microphysics and can be used to scale down the bulk rain evaporation rate. In the new 4ICE scheme, the correction factor is made "physical" by scaling the rain intercept (i.e., increasing the grid local raindrop size) until the bulk rain evaporation rate matches the bin such that

$$\mathrm{Ftnw} = \left(\frac{1}{r}\right)^{3.35}, \tag{A7}$$

[A1] In nature, larger graupel particles would reach wet growth first. Converting only the mass above the mean volume diameter (0.5004) for the MC3E control case reduced the maximum average hail content by over 15%. However, peak reflectivities below 9 km were nearly unchanged due likely to high riming rates in the updraft cores but were decreased by 3 dBZ or more above 12 km.

where Ftnw is the scaling factor for the rain intercept parameter.

c. Snow mapping

The snow-mapping scheme maps the snow intercept parameter as a combination of variations in temperature and mixing ratio. Variations in mixing ratio are set for two distinct conditions: 1) at cold temperatures where aggregation effects are small, sizes are small, and the sizes only slowly increase with increasing mixing ratio and 2) near the melting layer where aggregations effects are large, sizes are larger, and size increases significantly with increasing mixing ratio. Another set of parameters controls how quickly the cold-setting variations transform to the warm-setting variations through the aggregation zone. For both cold and warm regions, an exponent is used to control the snow intercept; as this exponent approaches zero, snow sizes relax to those for a fixed snow intercept (i.e., larger sizes), and when the exponent approaches one, snow sizes collapse to that of a small base size. The formula for the snow size exponent is given by

$$F_{\mathrm{exp}} = X_{\mathrm{sml}} - X_{\mathrm{sml}} \times \min\left\{S_{\mathrm{lim}}, \max\left[0, \frac{(\mathrm{qs1} - \mathrm{sno1})}{\mathrm{dsno1}}\right]^{\mathrm{sexp1}}\right\}, \quad \text{(A8)}$$

which is then used to create the mixing ratio component of the snow intercept scaling factor:

$$\mathrm{Ftnsq} = \left(\frac{\mathrm{qs1}}{S_{\mathrm{base}}}\right)^{F_{\mathrm{exp}}}, \quad \text{(A9)}$$

where qs1 is the snow water content ($\mathrm{g\,m^{-3}}$) and Sno1 is a snow water content threshold ($\mathrm{g\,m^{-3}}$) above which snow sizes begin to increase. Snow sizes then continue to increase at an ever-increasing rate over the next dsno1 ($\mathrm{g\,m^{-3}}$) until reaching the limit S_{lim}. The quantity X_{sml} is arbitrarily given a number close to but less than one. This allows snow sizes to vary ever so slightly (i.e., not be a constant size) between snow contents of 0.0 and Sno1. The parameter settings for cold conditions transform through the snow aggregation zone (~−20°–0°C) to those near 0°C as

$$P = \mathrm{Pwarm} - (\mathrm{Pwarm} - \mathrm{Pcold})\left(\frac{\mathrm{Tairc}}{\mathrm{Tcold}}\right)^{\mathrm{stexp1}}, \quad \text{(A10)}$$

where Pwarm is the parameter value near the melting level, Pcold is the parameter value for cold conditions, and Tcold is the air temperature (°C) for the cold parameter settings. An air temperature component for the snow intercept scaling factor, given by

TABLE A1. Values of snow intercept mapping parameters used to obtain the characteristic snow size mapping shown in Fig. 1e.

Snow-mapping parameter	Cold value	Warm value	Value
Tcold			−25°C
Twarm			0°C
sno1	$1.0\,\mathrm{g\,m^{-3}}$	$0.0\,\mathrm{g\,m^{-3}}$	
dsno1	$4.0\,\mathrm{g\,m^{-3}}$	$1.0\,\mathrm{g\,m^{-3}}$	
sexp1	1.1	0.6	
S_{lim}			0.8
X_{sml}			0.97
S_{base}			$0.040\,\mathrm{g\,m^{-3}}$
stexp1			0.5
tns			$0.10\,\mathrm{cm^{-4}}$
Tslopes			$0.1842\,\mathrm{cm^{-4}\,°C^{-1}}$

$$\mathrm{FtnsT} = [\exp(-1.0 \times \mathrm{Tslopes} \times \mathrm{Tairc})]^{F_{\mathrm{exp}}}, \quad \text{(A11)}$$

where Tslopes is the rate of snow intercept change with temperature on a natural logarithm scale and Tairc is capped by Tcold, is then combined with the mixing ratio component of the snow intercept scaling factor to obtain the total snow intercept scaling factor:

$$\mathrm{Ftns} = \mathrm{Ftnsq} \times \mathrm{FtnsT}, \quad \text{(A12)}$$

with the condition that the snow size cannot go below a minimum value D_{snowmin}. The snow intercept mapping is combined with the Brandes et al. (2007) relation between snow density and median snow volume to get

$$\rho_s = 0.001\,996\left[\frac{\mathrm{Ftns} \times \mathrm{tns}}{(q_s \times \rho)}\right]^{0.2995}, \quad \text{(A13)}$$

where ρ_s is snow bulk density and tns the snow intercept. Table A1 lists the specific values used for the snow mapping.

REFERENCES

Bauer, P., 2001: Over-ocean rainfall retrieval from multisensor data of the Tropical Rainfall Measuring Mission (TRMM). Part I: Design and evaluation of inversion databases. *J. Atmos. Oceanic Technol.,* **18,** 1315–1330, doi:10.1175/1520-0426(2001)018<1315:OORRFM>2.0.CO;2.

Blossey, P. N., C. S. Bretherton, J. Cetrone, and M. Kharoutdinov, 2007: Cloud-resolving model simulations of KWAJEX: Model sensitivities and comparisons with satellite and radar observations. *J. Atmos. Sci.,* **64,** 1488–1508, doi:10.1175/JAS3982.1.

Brandes, E. A., K. Ikeda, G. Zhang, M. Schönhuber, and R. M. Rasmussen, 2007: A statistical and physical description of hydrometeor distributions in Colorado snowstorms using a video disdrometer. *J. Appl. Meteor. Climatol.,* **46,** 634–650.

Braun, S. A., 2006: High-resolution simulation of Hurricane Bonnie (1998). Part II: Water budget. *J. Atmos. Sci.,* **63,** 43–64, doi:10.1175/JAS3609.1.

Brown, P. R., and H. A. Swann, 1997: Evaluation of key microphysical parameters in three-dimensional cloud-model simulations using aircraft and multiparameter radar data. *Quart. J. Roy. Meteor. Soc.,* **123,** 2245–2275, doi:10.1002/qj.49712354406.

Bryan, G. H., J. C. Wyngaard, and J. M. Fritsch, 2003: Resolution requirements for the simulation of deep moist convection. *Mon. Wea. Rev.,* **131,** 2394–2416, doi:10.1175/1520-0493(2003)131<2394:RRFTSO>2.0.CO;2.

Byers, H. R., 1965: *Elements of Cloud Physics.* University of Chicago Press, 191 pp.

Chou, M.-D., and L. Kouvaris, 1991: Calculations of transmission functions in the IR CO_2 and O_3 bands. *J. Geophys. Res.,* **96,** 9003–9012, doi:10.1029/89JD00992.

——, and M. J. Suarez, 1999: A shortwave radiation parameterization for atmospheric studies. NASA/TM-1999-104606, Vol. 15, Tech. Rep. Series on Global Modeling and Data Assimilation, NASA, 40 pp.

——, W. Ridgeway, and M.-H. Yan, 1995: Parameterizations for water vapor IR radiative transfer in both the middle and lower atmospheres. *J. Atmos. Sci.,* **52,** 1159–1167, doi:10.1175/1520-0469(1995)052<1159:PFWVIR>2.0.CO;2.

——, K.-T. Lee, S.-C. Tsay, and Q. Fu, 1999: Parameterization for cloud longwave scattering for use in atmospheric models. *J. Climate,* **12,** 159–169, doi:10.1175/1520-0442-12.1.159.

Cifelli, R., W. A. Petersen, L. D. Carey, S. A. Rutledge, and M. A. F. da Silva Dias, 2002: Radar observations of the kinematic, microphysical, and precipitation characteristics of two MCSs in TRMM LBA. *J. Geophys. Res.,* **107,** 8077, doi:10.1029/2000JD000264.

Cotton, W. R., G. J. Tripoli, R. M. Rauber, and E. A. Mulvihill, 1986: Numerical simulation of the effects of varying ice crystal nucleation rates and aggregation processes on orographic snowfall. *J. Climate Appl. Meteor.,* **25,** 1658–1680, doi:10.1175/1520-0450(1986)025<1658:NSOTEO>2.0.CO;2.

Diehl, K., and S. Wurzler, 2004: Heterogeneous drop freezing in the immersion mode: Model calculations considering soluble and insoluble particles in the drops. *J. Atmos. Sci.,* **61,** 2063–2072, doi:10.1175/1520-0469(2004)061<2063:HDFITI>2.0.CO;2.

——, M. Simmel, and S. Wurzler, 2006: Numerical sensitivity studies on the impact of aerosol properties and drop freezing modes on the glaciation, microphysics, and dynamics of clouds. *J. Geophys. Res.,* **111,** D07202, doi:10.1029/2005JD005884.

Eitzen, Z. A., and K.-M. Xu, 2005: A statistical comparison of deep convective cloud objects observed by an Earth Observing System satellite and simulated by a cloud-resolving model. *J. Geophys. Res.,* **110,** D15S14, doi:10.1029/2004JD005086.

Ferrier, B. S., 1994: A double-moment multiple-phase four-class bulk ice scheme. Part I: Description. *J. Atmos. Sci.,* **51,** 249–280, doi:10.1175/1520-0469(1994)051<0249:ADMMPF>2.0.CO;2.

——, W.-K. Tao, and J. Simpson, 1995: A double-moment multiple-phase four-class bulk ice scheme. Part II: Simulations of convective storms in different large-scale environments and comparisons with other bulk parameterizations. *J. Atmos. Sci.,* **52,** 1001–1033, doi:10.1175/1520-0469(1995)052<1001:ADMMPF>2.0.CO;2.

Field, P. R., 1999: Aircraft observations of ice crystal evolution in an altostratus cloud. *J. Atmos. Sci.,* **56,** 1925–1941, doi:10.1175/1520-0469(1999)056<1925:AOOICE>2.0.CO;2.

Fletcher, N. H., 1962: *The Physics of Rain Clouds.* Cambridge University Press, 386 pp.

Fu, Q., and K.-N. Liou, 1993: Parameterization of the radiative properties of cirrus clouds. *J. Atmos. Sci.,* **50,** 2008–2025, doi:10.1175/1520-0469(1993)050<2008:POTRPO>2.0.CO;2.

Garrett, T. J., and Coauthors, 2005: Evolution of a Florida cirrus anvil. *J. Atmos. Sci.,* **62,** 2352–2372, doi:10.1175/JAS3495.1.

Grabowski, W. W., 1989: Numerical experiments on the dynamics of the cloud–environment interface: Small cumulus in a shear-free environment. *J. Atmos. Sci.,* **46,** 3513–3541, doi:10.1175/1520-0469(1989)046<3513:NEOTDO>2.0.CO;2.

——, and P. K. Smolarkiewicz, 1990: Monotone finite-difference approximations to the advection–condensation problem. *Mon. Wea. Rev.,* **118,** 2082–2098, doi:10.1175/1520-0493(1990)118<2082:MFDATT>2.0.CO;2.

——, and H. Morrison, 2008: Toward the mitigation of spurious cloud-edge supersaturation in cloud models. *Mon. Wea. Rev.,* **136,** 1224–1234, doi:10.1175/2007MWR2283.1.

Guy, N., X. Zeng, S. A. Rutledge, and W.-K. Tao, 2013: Comparing the convective structure and microphysics in two Sahelian mesoscale convective systems: Radar observations and CRM simulations. *Mon. Wea. Rev.,* **141,** 582–601, doi:10.1175/MWR-D-12-00053.1.

Hall, W. D., 1980: A detailed microphysical model within a two-dimensional dynamic framework: Model description and preliminary results. *J. Atmos. Sci.,* **37,** 2486–2507, doi:10.1175/1520-0469(1980)037<2486:ADMMWA>2.0.CO;2.

Hallett, J., and S. C. Mossop, 1974: Production of secondary ice particles during the riming process. *Nature,* **249,** 26–28, doi:10.1038/249026a0.

Han, M., S. A. Braun, T. Matsui, and C. R. Williams, 2013: Evaluation of cloud microphysics schemes in simulations of a winter storm using radar and radiometer measurements. *J. Geophys. Res. Atmos.,* **118,** 1401–1419, doi:10.1002/jgrd.50115.

Hashino, T., and G. J. Tripoli, 2007: The Spectral Ice Habit Prediction System (SHIPS). Part I: Model description and simulation of the vapor deposition process. *J. Atmos. Sci.,* **64,** 2210–2237, doi:10.1175/JAS3963.1.

Heymsfield, A. J., 1982: A comparative study of the rates of development of potential graupel and hail embryos in high plains storms. *J. Atmos. Sci.,* **39,** 2867–2897, doi:10.1175/1520-0469(1982)039<2867:ACSOTR>2.0.CO;2.

Hong, S.-Y., J. Dudhia, and S.-H. Chen, 2004: A revised approach to ice microphysical processes for the bulk parameterization of clouds and precipitation. *Mon. Wea. Rev.,* **132,** 103–120, doi:10.1175/1520-0493(2004)132<0103:ARATIM>2.0.CO;2.

Iguchi, T., and Coauthors, 2012a: Numerical analysis using WRF-SBM for the cloud microphysical structures in the C3VP field campaign: Impacts of supercooled droplets and resultant riming on snow microphysics. *J. Geophys. Res.,* **117,** D23206, doi:10.1029/2012JD018101.

——, T. Matsui, A. Tokay, P. Kollias, and W.-K. Tao, 2012b: Two distinct modes in one-day rainfall event during MC3E field campaign: Analyses of disdrometer observations and WRF-SBM simulation. *Geophys. Res. Lett.,* **39,** L24805, doi:10.1029/2012GL053329.

Jameson, A. R., M. J. Murphy, and E. P. Krider, 1996: Multiple-parameter radar observations of isolated Florida thunderstorms during the onset of electrification. *J. Appl. Meteor.,* **35,** 343–354, doi:10.1175/1520-0450(1996)035<0343:MPROOI>2.0.CO;2.

Jensen, E., and Coauthors, 2001: Prevalence of ice-supersaturated regions in the upper troposphere: Implications for optically

thin ice cloud formation. *J. Geophys. Res.,* **106,** 17 253–17 266, doi:10.1029/2000JD900526.

Kessler, E., 1969: *On the Distribution and Continuity of Water Substance in Atmospheric Circulations. Meteor. Monogr.,* No. 32, Amer. Meteor. Soc., 84 pp.

Khain, A. P., and I. Sednev, 1996: Simulation of precipitation formation in the eastern Mediterranean coastal zone using a spectral microphysics cloud ensemble model. *Atmos. Res.,* **43,** 77–110, doi:10.1016/S0169-8095(96)00005-1.

——, A. Pokrovsky, and I. Sednev, 1999: Some effects of cloud–aerosol interaction on cloud microphysics structure and precipitation formation: Numerical experiments with a spectral microphysics cloud ensemble model. *Atmos. Res.,* **52,** 195–220, doi:10.1016/S0169-8095(99)00027-7.

——, M. Ovtchinnikov, M. Pinsky, A. Pokrovsky, and H. Krugliak, 2000: Notes on the state-of-the-art numerical modeling of cloud microphysics. *Atmos. Res.,* **55,** 159–224, doi:10.1016/S0169-8095(00)00064-8.

——, M. Pinsky, M. Shapiro, and A. Pokrovsky, 2001: Collision rate of small graupel and water drops. *J. Atmos. Sci.,* **58,** 2571–2595, doi:10.1175/1520-0469(2001)058<2571:CROSGA>2.0.CO;2.

——, A. Pokrovsky, M. Pinsky, A. Seifert, and V. Phillips, 2004: Simulation of effects of atmospheric aerosols on deep turbulent convective clouds using a spectral microphysics mixed-phase cumulus cloud model. Part I: Model description and possible applications. *J. Atmos. Sci.,* **61,** 2963–2982, doi:10.1175/JAS-3350.1.

Khairoutdinov, M., and D. Randall, 2006: High-resolution simulation of shallow-to-deep convection transition over land. *J. Atmos. Sci.,* **63,** 3421–3436, doi:10.1175/JAS3810.1.

Klaassen, G. P., and T. L. Clark, 1985: Dynamics of the cloud–environment interface and entrainment in small cumuli: Two-dimensional simulations in the absence of ambient shear. *J. Atmos. Sci.,* **42,** 2621–2642, doi:10.1175/1520-0469(1985)042<2621:DOTCEI>2.0.CO;2.

Klemp, J. B., and R. B. Wilhelmson, 1978: The simulation of three-dimensional convective storm dynamics. *J. Atmos. Sci.,* **35,** 1070–1096, doi:10.1175/1520-0469(1978)035<1070:TSOTDC>2.0.CO;2.

Kogan, Y. L., 1991: The simulation of a convective cloud in a 3-D model with explicit microphysics. Part I: Model description and sensitivity experiments. *J. Atmos. Sci.,* **48,** 1160–1189, doi:10.1175/1520-0469(1991)048<1160:TSOACC>2.0.CO;2.

Kratz, D. P., M.-D. Chou, M. M.-H. Yan, and C.-H. Ho, 1998: Minor trace gas radiative forcing calculations using the k-distribution method with one-parameter scaling. *J. Geophys. Res.,* **103,** 31 647–31 656, doi:10.1029/1998JD200009.

Krueger, S. K., Q. A. Fu, K. N. Liou, and H. N. S. Chin, 1995: Improvements of an ice-phase microphysics parameterization for use in numerical simulations of tropical convection. *J. Appl. Meteor.,* **34,** 281–287, doi:10.1175/1520-0450-34.1.281.

Lang, S. E., W.-K. Tao, J. Simpson, and B. Ferrier, 2003: Modeling of convective–stratiform precipitation processes: Sensitivity to partitioning methods. *J. Appl. Meteor.,* **42,** 505–527, doi:10.1175/1520-0450(2003)042<0505:MOCSPP>2.0.CO;2.

——, ——, R. Cifelli, W. Olson, J. Halverson, S. Rutledge, and J. Simpson, 2007: Improving simulations of convective systems from TRMM LBA: Easterly and westerly regimes. *J. Atmos. Sci.,* **64,** 1141–1164, doi:10.1175/JAS3879.1.

——, ——, X. Zeng, and Y. Li, 2011: Reducing the biases in simulated radar reflectivities from a bulk microphysics scheme: Tropical convective systems. *J. Atmos. Sci.,* **68,** 2306–2320, doi:10.1175/JAS-D-10-05000.1.

Lerach, D. G., S. A. Rutledge, C. R. Williams, and R. Cifelli, 2010: Vertical structure of convective systems during NAME 2004. *Mon. Wea. Rev.,* **138,** 1695–1714, doi:10.1175/2009MWR3053.1.

Li, X., W.-K. Tao, A. P. Khain, J. Simpson, and D. E. Johnson, 2009: Sensitivity of a cloud-resolving model to bulk and explicit bin microphysical schemes. Part II: Cloud microphysics and storm dynamics interactions. *J. Atmos. Sci.,* **66,** 22–40, doi:10.1175/2008JAS2647.1.

——, ——, T. Matsui, C. Liu, and H. Masunaga, 2010: Improving a spectral bin microphysical scheme using long-term TRMM satellite observations. *Quart. J. Roy. Meteor. Soc.,* **136,** 382–399, doi:10.1002/qj.569.

Li, Y., E. J. Zipser, S. K. Krueger, and M. A. Zulauf, 2008: Cloud-resolving modeling of deep convection during KWAJEX. Part I: Comparison to TRMM satellite and ground-based radar observations. *Mon. Wea. Rev.,* **136,** 2699–2712, doi:10.1175/2007MWR2258.1.

Lim, K.-S. S., and S.-Y. Hong, 2010: Development of an effective double-moment cloud microphysics scheme with prognostic cloud condensation nuclei (CCN) for weather and climate models. *Mon. Wea. Rev.,* **138,** 1587–1612, doi:10.1175/2009MWR2968.1.

Lin, C., 1999: Some bulk properties of cumulus ensembles simulated by a cloud-resolving model. Part I: Cloud root properties. *J. Atmos. Sci.,* **56,** 3724–3735, doi:10.1175/1520-0469(1999)056<3724:SBPOCE>2.0.CO;2.

Lin, Y., and B. A. Colle, 2011: A new bulk microphysical scheme that includes riming intensity and temperature-dependent ice characteristics. *Mon. Wea. Rev.,* **139,** 1013–1035, doi:10.1175/2010MWR3293.1.

Lin, Y.-L., R. D. Farley, and H. D. Orville, 1983: Bulk parameterization of the snow field in a cloud model. *J. Climate Appl. Meteor.,* **22,** 1065–1092, doi:10.1175/1520-0450(1983)022<1065:BPOTSF>2.0.CO;2.

Luo, Y., R. Zhang, and H. Wang, 2009: Comparing occurrences and vertical structures of hydrometeors between eastern China and the Indian monsoon region using *CloudSat*/CALIPSO data. *J. Climate,* **22,** 1052–1064, doi:10.1175/2008JCLI2606.1.

Massman, W. J., 1998: A review of the molecular diffusivities of H_2O, CO_2, CH_4, CO, O_3, SO_2, NH_3, N_2O, NO, and NO_2 in air, O_2, and N_2 near STP. *Atmos. Environ.,* **32,** 1111–1127, doi:10.1016/S1352-2310(97)00391-9.

Matsui, T., X. Zeng, W.-K. Tao, H. Masunaga, W. Olson, and S. Lang, 2009: Evaluation of long-term cloud-resolving model simulations using satellite radiance observations and multifrequency satellite simulators. *J. Atmos. Oceanic Technol.,* **26,** 1261–1274, doi:10.1175/2008JTECHA1168.1.

May, P. T., and T. D. Keenan, 2005: Evaluation of microphysical retrievals from polarimetric radar with wind profiler data. *J. Appl. Meteor.,* **44,** 827–838, doi:10.1175/JAM2230.1.

——, A. R. Jameson, T. D. Keenan, and P. E. Johnston, 2001: A comparison between polarimetric radar and wind profiler observations of precipitation in tropical showers. *J. Appl. Meteor.,* **40,** 1702–1717, doi:10.1175/1520-0450(2001)040<1702:ACBPRA>2.0.CO;2.

Meyers, M. P., P. J. DeMott, and W. R. Cotton, 1992: New primary ice-nucleation parameterizations in an explicit cloud model. *J. Appl. Meteor.,* **31,** 708–721, doi:10.1175/1520-0450(1992)031<0708:NPINPI>2.0.CO;2.

——, R. L. Walko, J. Y. Harrington, and W. R. Cotton, 1997: New RAMS cloud microphysics parameterization. Part II: The

two-moment scheme. *Atmos. Res.,* **45,** 3–39, doi:10.1016/S0169-8095(97)00018-5.

Michalakes, J., J. Dudhia, D. Gill, T. Henderson, J. Klemp, W. Skamarock, and W. Wang, 2004: The Weather Research and Forecast Model: Software architecture and performance. *Proc. 11th Workshop on the Use of High Performance Computing in Meteorology,* Reading, United Kingdom, ECMWF.

Milbrandt, J. A., and M. K. Yau, 2005a: A multimoment bulk microphysics parameterization. Part I: Analysis of the role of the spectral shape parameter. *J. Atmos. Sci.,* **62,** 3051–3064, doi:10.1175/JAS3534.1.

——, and ——, 2005b: A multimoment bulk microphysics parameterization. Part II: A proposed three-moment closure and scheme description. *J. Atmos. Sci.,* **62,** 3065–3081, doi:10.1175/JAS3535.1.

——, and H. Morrison, 2013: Prediction of graupel density in a bulk microphysics scheme. *J. Atmos. Sci.,* **70,** 410–429, doi:10.1175/JAS-D-12-0204.1.

Molthan, A. L., and B. A. Colle, 2012: Comparisons of single- and double-moment microphysics schemes in the simulation of a synoptic-scale snowfall event. *Mon. Wea. Rev.,* **140,** 2982–3002, doi:10.1175/MWR-D-11-00292.1.

Morrison, H., and W. W. Grabowski, 2008: A novel approach for representing ice microphysics in models: Description and tests using a kinematic framework. *J. Atmos. Sci.,* **65,** 1528–1548, doi:10.1175/2007JAS2491.1.

——, J. A. Curry, and V. I. Khvorostyanov, 2005: A new double-moment microphysics parameterization for application in cloud and climate models. Part I: Description. *J. Atmos. Sci.,* **62,** 1665–1677, doi:10.1175/JAS3446.1.

——, G. Thompson, and V. Tatarskii, 2009: Impact of cloud microphysics on the development of trailing stratiform precipitation in a simulated squall line: Comparison of one- and two-moment schemes. *Mon. Wea. Rev.,* **137,** 991–1007, doi:10.1175/2008MWR2556.1.

Muhlbauer, A., and Coauthors, 2013: Reexamination of the state of the art of cloud modeling shows real improvements. *Bull. Amer. Meteor. Soc.,* **94,** ES45–ES48, doi:10.1175/BAMS-D-12-00188.1.

Ogura, Y., and N. A. Phillips, 1962: Scale analysis of deep and shallow convection in the atmosphere. *J. Atmos. Sci.,* **19,** 173–179, doi:10.1175/1520-0469(1962)019<0173:SAODAS>2.0.CO;2.

Olson, W.-S., and Coauthors, 2006: Precipitation and latent heating distributions from satellite passive microwave radiometry. Part I: Method and uncertainties. *J. Appl. Meteor. Climatol.,* **45,** 702–720, doi:10.1175/JAM2369.1.

Ovtchinnikov, M., and Y. L. Kogan, 2000: An investigation of ice production mechanisms in small cumuliform clouds using a 3D model with explicit microphysics. Part I: Model description. *J. Atmos. Sci.,* **57,** 2989–3003, doi:10.1175/1520-0469(2000)057<2989:AIOIPM>2.0.CO;2.

Panegrossi, G., and Coauthors, 1998: Use of cloud model microphysics for passive microwave-based precipitation retrieval: Significance of consistency between model and measurement manifolds. *J. Atmos. Sci.,* **55,** 1644–1673, doi:10.1175/1520-0469(1998)055<1644:UOCMMF>2.0.CO;2.

Powell, S. W., R. A. Houze Jr., A. Kumar, and S. A. McFarlane, 2012: Comparison of simulated and observed continental tropical anvil clouds and their radiative heating profiles. *J. Atmos. Sci.,* **69,** 2662–2681, doi:10.1175/JAS-D-11-0251.1.

Pruppacher, H. R., and J. D. Klett, 1980: *Microphysics of Clouds and Precipitation.* Reidel, 714 pp.

Randall, D., M. Khairoutdinov, A. Arakawa, and W. Grabowski, 2003: Breaking the cloud parameterization deadlock. *Bull. Amer. Meteor. Soc.,* **84,** 1547–1564, doi:10.1175/BAMS-84-11-1547.

Reisin, T., Z. Levin, and S. Tzivion, 1996: Rain production in convective clouds as simulated in an axisymmetric model with detailed microphysics. Part I: Description of the model. *J. Atmos. Sci.,* **53,** 497–519, doi:10.1175/1520-0469(1996)053<0497:RPICCA>2.0.CO;2.

Reisner, J., R. M. Rasmussen, and R. T. Bruintjes, 1998: Explicit forecasting of supercooled liquid water in winter storms using the MM5 mesoscale model. *Quart. J. Roy. Meteor. Soc.,* **124,** 1071–1107, doi:10.1002/qj.49712454804.

Rickenbach, T. M., and S. A. Rutledge, 1998: Convection in TOGA COARE: Horizontal scale, morphology, and rainfall production. *J. Atmos. Sci.,* **55,** 2715–2729, doi:10.1175/1520-0469(1998)055<2715:CITCHS>2.0.CO;2.

——, R. N. Ferreira, J. B. Halverson, D. L. Herdies, and M. A. F. Silva Dias, 2002: Modulation of convection in the southwestern Amazon basin by extratropical stationary fronts. *J. Geophys. Res.,* **107,** 8040, doi:10.1029/2000JD000263.

Rogers, R. F., M. L. Black, S. S. Chen, and R. A. Black, 2007: An evaluation of microphysics fields from mesoscale model simulations of tropical cyclones. Part I: Comparisons with observations. *J. Atmos. Sci.,* **64,** 1811–1834, doi:10.1175/JAS3932.1.

Rogers, R. R., and M. K. Yau, 1989: *A Short Course in Cloud Physics.* 3rd ed., Pergamon Press, 293 pp.

Rutledge, S. A., and P. V. Hobbs, 1983: The mesoscale and microscale structure of organization of clouds and precipitation in midlatitude cyclones. VIII: A model for the ''seeder-feeder'' process in warm-frontal rainbands. *J. Atmos. Sci.,* **40,** 1185–1206, doi:10.1175/1520-0469(1983)040<1185:TMAMSA>2.0.CO;2.

——, and ——, 1984: The mesoscale and microscale structure and organization of clouds and precipitation in midlatitude cyclones. Part XII: A diagnostic modeling study of precipitation development in narrow cold-frontal rainbands. *J. Atmos. Sci.,* **41,** 2949–2972, doi:10.1175/1520-0469(1984)041<2949:TMAMSA>2.0.CO;2.

Scott, B. C., and P. V. Hobbs, 1977: A theoretical study of the evolution of mixed-phase cumulus clouds. *J. Atmos. Sci.,* **34,** 812–826, doi:10.1175/1520-0469(1977)034<0812:ATSOTE>2.0.CO;2.

Seifert, A., and K. D. Beheng, 2006: A two-moment cloud microphysics parameterization for mixed-phase clouds. Part 1: Model description. *Meteor. Atmos. Phys.,* **92,** 45–66, doi:10.1007/s00703-005-0112-4.

Skamarock, W. C., J. B. Klemp, J. Dudhia, D. Gill, D. Barker, M. Duda, X.-Y. Huang, W. Wang, and J. G. Powers, 2008: A description of the Advanced Research WRF version 3. NCAR Tech. Note NCAR/TN-475+STR, 113 pp. [Available online at http://www2.mmm.ucar.edu/wrf/users/docs/arw_v3.pdf.]

Smedsmo, J. L., E. Foufoula-Georgiou, V. Vuruputur, F. Kong, and K. Droegemeier, 2005: On the vertical structure of modeled and observed deep convective storms: Insights for precipitation retrieval and microphysical parameterization. *J. Appl. Meteor.,* **44,** 1866–1884, doi:10.1175/JAM2306.1.

Smith, P. L., 1984: Equivalent radar reflectivity factors for snow and ice particles. *J. Climate Appl. Meteor.,* **23,** 1258–1260, doi:10.1175/1520-0450(1984)023<1258:ERRFFS>2.0.CO;2.

——, C. G. Meyers, and H. D. Orville, 1975: Radar reflectivity factor calculations in numerical cloud models using bulk parameterization of precipitation. *J. Appl. Meteor.,* **14,** 1156–1165, doi:10.1175/1520-0450(1975)014<1156:RRFCIN>2.0.CO;2.

Smolarkiewicz, P. K., 1983: A simple positive definite advection scheme with small implicit diffusion. *Mon. Wea. Rev.,* **111,** 479–486, doi:10.1175/1520-0493(1983)111<0479:ASPDAS>2.0.CO;2.

——, 1984: A fully multidimensional positive definite advection transport algorithm with small implicit diffusion. *J. Comput. Phys.,* **54,** 325–362, doi:10.1016/0021-9991(84)90121-9.

——, and W. W. Grabowski, 1990: The multidimensional positive advection transport algorithm: Nonoscillatory option. *J. Comput. Phys.,* **86,** 355–375, doi:10.1016/0021-9991(90)90105-A.

Soong, S.-T., and Y. Ogura, 1980: Response of trade wind cumuli to large-scale processes. *J. Atmos. Sci.,* **37,** 2035–2050, doi:10.1175/1520-0469(1980)037<2035:ROTCTL>2.0.CO;2.

Starr, D. O'C., and S. K. Cox, 1985: Cirrus clouds. Part I: A cirrus cloud model. *J. Atmos. Sci.,* **42,** 2663–2681, doi:10.1175/1520-0469(1985)042<2663:CCPIAC>2.0.CO;2.

Steiner, M., R. A. Houze Jr., and S. E. Yuter, 1995: Climatological characteristics of three-dimensional storm structure from operational radar and rain gauge data. *J. Appl. Meteor.,* **34,** 1978–2007, doi:10.1175/1520-0450(1995)034<1978:CCOTDS>2.0.CO;2.

Stevens, B., R. L. Walko, W. R. Cotton, and G. Feingold, 1996: The spurious production of cloud-edge supersaturations by Eulerian models. *Mon. Wea. Rev.,* **124,** 1034–1041, doi:10.1175/1520-0493(1996)124<1034:TSPOCE>2.0.CO;2.

Stith, J. L., J. E. Dye, A. Bansemer, A. J. Heymsfield, C. A. Grainger, W. A. Petersen, and R. Cifelli, 2002: Microphysical observations of tropical clouds. *J. Appl. Meteor.,* **41,** 97–117, doi:10.1175/1520-0450(2002)041<0097:MOOTC>2.0.CO;2.

Straka, J. M., and E. R. Mansell, 2005: A bulk microphysics parameterization with multiple ice precipitation categories. *J. Appl. Meteor.,* **44,** 445–466, doi:10.1175/JAM2211.1.

Sui, C.-H., K.-M. Lau, and X. Li, 1998: Radiative–convective processes in simulated diurnal variations of tropical oceanic convection. *J. Atmos. Sci.,* **55,** 2345–2357, doi:10.1175/1520-0469(1998)055<2345:RCPISD>2.0.CO;2.

Takahashi, T., 1976: Hail in an axisymmetric cloud model. *J. Atmos. Sci.,* **33,** 1579–1601, doi:10.1175/1520-0469(1976)033<1579:HIAACM>2.0.CO;2.

Tao, W.-K., and J. Simpson, 1993: The Goddard Cumulus Ensemble Model. Part I: Model description. *Terr. Atmos. Ocean. Sci.,* **4,** 19–54.

——, and Coauthors, 2003: Microphysics, radiation and surface processes in the Goddard Cumulus Ensemble (GCE) model. *Meteor. Atmos. Phys.,* **82,** 97–137, doi:10.1007/s00703-001-0594-7.

——, and Coauthors, 2009: A multiscale modeling system: Developments, applications, and critical issues. *Bull. Amer. Meteor. Soc.,* **90,** 515–534, doi:10.1175/2008BAMS2542.1.

——, and Coauthors, 2014: The Goddard Cumulus Ensemble model (GCE): Improvements and applications for studying precipitation processes. *Atmos. Res.,* **143,** 392–424, doi:10.1016/j.atmosres.2014.03.005.

Thompson, G., P. R. Field, R. M. Rasmussen, and W. D. Hall, 2008: Explicit forecasts of winter precipitation using an improved bulk microphysics scheme. Part II: Implementation of a new snow parameterization. *Mon. Wea. Rev.,* **136,** 5095–5115, doi:10.1175/2008MWR2387.1.

Van Weverberg, K., and Coauthors, 2013: The role of cloud microphysics parameterization in the simulation of mesoscale convective system clouds and precipitation in the tropical western Pacific. *J. Atmos. Sci.,* **70,** 1104–1128, doi:10.1175/JAS-D-12-0104.1.

Varble, A., and Coauthors, 2011: Evaluation of cloud-resolving model intercomparison simulations using TWP-ICE observations: Precipitation and cloud structure. *J. Geophys. Res.,* **116,** D12206, doi:10.1029/2010JD015180.

Waldvogel, A., B. Federer, and P. Grimm, 1979: Criteria for the detection of hail cells. *J. Appl. Meteor.,* **18,** 1521–1525, doi:10.1175/1520-0450(1979)018<1521:CFTDOH>2.0.CO;2.

Wang, Y., C. N. Long, L. R. Leung, J. Dudhia, S. A. McFarlane, J. H. Mather, S. J. Ghan, and X. Liu, 2009: Evaluating regional cloud-permitting simulations of the WRF model for the Tropical Warm Pool International Cloud Experiment (TWP-ICE), Darwin, 2006. *J. Geophys. Res.,* **114,** D21203, doi:10.1029/2009JD012729.

Wisner, C., H. D. Orville, and C. Myers, 1972: A numerical model of a hail-bearing cloud. *J. Atmos. Sci.,* **29,** 1160–1181, doi:10.1175/1520-0469(1972)029<1160:ANMOAH>2.0.CO;2.

Wu, D., X. Dong, B. Xi, Z. Feng, A. Kennedy, G. Mullendore, M. Gilmore, and W.-K. Tao, 2013: Impacts of microphysical scheme on convective and stratiform characteristics in two high precipitation squall line events. *J. Geophys. Res. Atmos.,* **118,** 11 119–11 135, doi:10.1002/jgrd.50798.

Young, K. C., 1974: A numerical simulation of wintertime, orographic precipitation. I: Description of model microphysics and numerical techniques. *J. Atmos. Sci.,* **31,** 1735–1748, doi:10.1175/1520-0469(1974)031<1735:ANSOWO>2.0.CO;2.

Yuter, S. E., and R. A. Houze Jr., 1995: Three-dimensional kinematic and microphysical evolution of Florida cumulonimbus. Part II: Frequency distributions of vertical velocity, reflectivity, and differential reflectivity. *Mon. Wea. Rev.,* **123,** 1941–1963, doi:10.1175/1520-0493(1995)123<1941:TDKAME>2.0.CO;2.

Zeng, X., and Coauthors, 2007: Evaluating clouds in long-term cloud-resolving model simulations with observational data. *J. Atmos. Sci.,* **64,** 4153–4177, doi:10.1175/2007JAS2170.1.

——, W.-K. Tao, S. Lang, A. Hou, M. Zhang, and J. Simpson, 2008: On the sensitivity of atmospheric ensembles to cloud microphysics in long-term cloud-resolving model simulations. *J. Meteor. Soc. Japan,* **86A,** 45–65, doi:10.2151/jmsj.86A.45.

——, and Coauthors, 2009: An indirect effect of ice nuclei on atmospheric radiation. *J. Atmos. Sci.,* **66,** 41–61, doi:10.1175/2008JAS2778.1.

Zhang, M. H., J. L. Lin, R. T. Cederwall, J. J. Yio, and S. C. Xie, 2001: Objective analysis of ARM IOP data: Method and sensitivity. *Mon. Wea. Rev.,* **129,** 295–311, doi:10.1175/1520-0493(2001)129<0295:OAOAID>2.0.CO;2.

Zhou, Y. P., and Coauthors, 2007: Use of high-resolution satellite observations to evaluate cloud and precipitation statistics from cloud-resolving model simulations. Part I: South China Sea Monsoon Experiment. *J. Atmos. Sci.,* **64,** 4309–4329, doi:10.1175/2007JAS2281.1.

Ziegler, C. L., 1985: Retrieval of thermal and microphysical variables in observed convective storms. Part 1: Model development and preliminary testing. *J. Atmos. Sci.,* **42,** 1487–1509, doi:10.1175/1520-0469(1985)042<1487:ROTAMV>2.0.CO;2.

Zipser, E. J., D. J. Cecil, C. Liu, S. W. Nesbitt, and D. P. Yorty, 2006: Where are the most intense thunderstorms on Earth? *Bull. Amer. Meteor. Soc.,* **87,** 1057–1071, doi:10.1175/BAMS-87-8-1057.